

Phase I Environmental Assessment
Black River Falls Industrial Park Property
Airport Road
Black River Falls, WI

July 20, 2016

Prepared for (Users):

City of Black River Falls
101 S. 2nd Street
Black River Falls, WI

Prepared by:

Cedar Corporation
604 Wilson Avenue
Menomonie, WI 54751

CC #B1333-0052-302-01

TABLE OF CONTENTS

I. EXECUTIVE SUMMARY 1

II. INTRODUCTION..... 1

 A. Purpose..... 1

 B. Detailed Scope-of-Services 2

 C. Significant Assumptions..... 2

 D. Limitations and Exceptions 2

 E. Special Terms and Conditions..... 2

 F. User Reliance..... 3

III. SITE DESCRIPTION 3

 A. Location and Legal Description 3

 B. Site and Vicinity General Characteristics..... 3

 C. Current Use of the Property..... 3

 D. Descriptions of Structures, Roads, Other Improvements on the Site 3

 E. Current Uses of Adjoining Properties 3

IV. USER PROVIDED INFORMATION..... 4

 A. Title Records 4

 B. Environmental Liens or Activity and Use Limitations..... 4

 C. Specialized Knowledge..... 4

 D. Commonly Known or Reasonable Ascertainable Information..... 4

 E. Valuation Reduction for Environmental Issues..... 4

 F. Owner, Property Manager, and Occupant Information..... 4

 G. Reason for Performing Phase I..... 4

 H. Other..... 4

V. RECORDS REVIEW 5

 A. Standard Environmental Record Sources..... 5

 B. Additional Environmental Record Sources 5

 C. Physical Setting Source(s)..... 5

 D. Historical Use Information on the Property 6

 E. Historical Use Information on Adjoining Properties..... 6

VI. SITE RECONNAISSANCE..... 6

 A. Methodology and Limiting Conditions..... 6

 B. General Site Setting..... 6

 C. Exterior Observations..... 7

 D. Interior Observations..... 7

VII.	INTERVIEWS.....	7
	A. Interview with Owner, Site Manager, Occupants.....	7
	B. Interviews with Local Government Officials.....	7
	C. Interviews with Others.....	7
VIII.	FINDINGS.....	7
IX.	OPINION.....	7
X.	CONCLUSIONS.....	7
XI.	DEVIATIONS.....	8
XII.	ADDITIONAL SERVICES.....	8
XIII.	REFERENCES.....	8
XIV.	SIGNATURES AND QUALIFICATIONS OF PROFESSIONALS.....	9

FIGURE(S)

APPENDICES

- Appendix A – Site Photographs
- Appendix B – Historical Research Documentation
- Appendix C – Regulatory Records Documentation
- Appendix D – Property Records

I. EXECUTIVE SUMMARY

Cedar Corporation has performed a Phase 1 Environmental Site Assessment in conformance with the scope and limitations of ASTM Practice E1527-13 of the Black River Falls Industrial Park property located south of Airport Road in Black River Falls, WI, the property. Any exceptions to, or deletions from this practice are described in Sections XI of this report.

This assessment has revealed no evidence of recognized environmental conditions in connection with the property.

The results of this study are based upon the professional interpretation of information available to Cedar Corporation during the time and budget constraints of this assessment. Cedar Corporation has considered that the information provided by the cited references is complete and correct. Cedar Corporation does not warrant that this report represents an exhaustive study of all possible environmental concerns at the Property. The items investigated as part of this study represent the most likely sources of recognized environmental conditions, and are consequently believed to address your needs at this time.

II. INTRODUCTION

A. PURPOSE

This Phase I report has been completed following the good commercial and customary practice for conducting an environmental site assessment of commercial real estate with respect to the range of contaminants within the scope of the Comprehensive Environmental Response, Compensation and Liability Act (CERCLA) and petroleum products. This report is intended to allow a user to satisfy one of the requirements to qualify for the innocent landowner, contiguous property owner, or bona fide prospective purchaser limitations to CERCLA liability. This report has been prepared in accordance with the ASTM E 1527-13 standard and is therefore considered to constitute “all appropriate inquiry” as defined in 40 CFR Part 312.

The goal of this report is to identify recognized environmental conditions, being the presence or likely presence of any hazardous substances or petroleum products on the property under conditions that indicate an existing release, a past release, or a material threat of release of hazardous substances or petroleum products into structures on the property or into the ground, groundwater, or surface water of the property. A recognized environmental condition is not intended to include de minimis conditions that would generally be considered to not represent a threat to human health or the environment, and if brought to the attention of regulating agencies would not result in enforcement action.

B. DETAILED SCOPE OF SERVICES

The standard scope of services that Cedar Corporation used to complete this report and determine if any recognized environmental conditions were identified in connection with the property included: a visual inspection of the property and surrounding properties; interviews with individuals having knowledge of the property and its history; review of readily available environmental records; review of readily available historic information (Sanborn® fire insurance maps depicting the property/adjoining properties, historic aerial photographs); and, review of standard physical setting resources.

In general, the scope of services was completed in compliance with the ASTM Standard Practice E 1527-13 and EPA All Appropriate Inquiries under 40 CFR Part 312. Any deviations from these standards are described in Section XI.

C. SIGNIFICANT ASSUMPTIONS

In preparation of this report, Cedar Corporation has relied upon the information presented in interviews, and recorded in government documents and databases to be accurate. We did not attempt to independently verify the information obtained to be accurate or complete. To the extent that conclusions made in this report rely on the information obtained, Cedar Corporation assumes no responsibility for any information or condition that was withheld, misrepresented, concealed, or not disclosed or made available to Cedar Corporation.

D. LIMITATIONS AND EXCEPTIONS

This report does not contain any considerations beyond the scope of the ASTM E1527-13 standard unless discussed in Section XII. Any data gaps and their significance are documented and discussed in Section IX. No warranty, expressed or implied, is made concerning the environmental quality of the property. The conclusions and opinions made herein are based on the information obtained by or presented to Cedar Corporation through the completion of the report. By definition, a Phase I report is not intended to be an exhaustive study. As site conditions may change with time due to development and operational practices on this and adjoining properties, this report has a limited life. Cedar Corporation reserves the right to alter the opinions expressed herein should additional information pertaining to the environmental quality of the property become available.

E. SPECIAL TERMS AND CONDITIONS

There were no special terms and conditions between Client and Cedar Corporation.

F. USER RELIANCE

This report is intended solely for the use of the users named on its cover. No other users may rely upon the conclusions and opinions made herein without the written permission of Cedar Corporation.

III. PROPERTY DESCRIPTION

A. LOCATION AND LEGAL DESCRIPTION

The property is located in Black River Falls, WI in an area made up of industrial, correctional, rural residential and commercial development. The property is located in part of the NE 1/4 of the NE 1/4 of Section 13, Township 21 North, Range 4 W, and part of the NW 1/4 of the NW 1/4 of Section 18, Township 21 North, Range 3 W, City of Black River Falls, Jackson County, WI (Figure 1).

The legal descriptions for the parcels that make up the property as described herein are presented on the Jackson County Property Records sheets in Appendix D. Figure 2 shows the boundary of the property.

B. SITE AND VICINITY GENERAL CHARACTERISTICS

The property is approximately 78 acres in size and is currently unoccupied and ready for development.

C. CURRENT USE OF THE PROPERTY

The property is currently undeveloped land in the City of Black River Falls Industrial Park. The use of the property does not involve the use or storage of hazardous materials and petroleum products.

D. DESCRIPTIONS OF STRUCTURES, ROADS, OTHER IMPROVEMENTS

There are no structures on the property. Airport Road runs east-west along the north side of the property connecting to Haipek Road which runs north-south along the east side of the property, Timber Road runs east-west into the midpoint of the property's south side, and Red Iron Road runs north-south along the west side of the property.

E. CURRENT USES OF ADJOINING PROPERTIES

The adjoining properties have the following uses: Ho-Chunk Nation, Jackson County (Forestry & Parks Department) to the north across Airport Road; Brockway Sanitary District well house and water tower, City of Black River Falls water treatment, and storage warehouse to the north on the south side of Airport

Road; Jackson County Correctional Institution or recreational (trail) to the east; Nelson Global Products, Meister Forest Products, or undeveloped Industrial Park land to the south; and, CenturyLink, Antler King, Positive Impressions, and Riverfront to the west.

IV. USER PROVIDED INFORMATION

A. TITLE RECORDS

Title records were not available for review.

B. ENVIRONMENTAL LIENS OR ACTIVITY & USE LIMITATIONS

No environmental liens or activity and use limitations are known to be in place or affecting the property or were provided to Cedar Corporation during the course of this assessment.

C. SPECIALIZED INFORMATION

Cedar Corporation was provided no specialized information as part of this assessment.

D. COMMONLY KNOWN OR REASONABLY ASCERTAINABLE INFORMATION

The User was not aware of and/or communicated no information regarding any commonly known or reasonably ascertainable information pertaining to the property that could indicate the possibility of a recognized environmental condition.

E. VALUATION REDUCTION FOR ENVIRONMENTAL ISSUES

The user did not provide any information relating to a reduced value of the property due to environmental issues.

F. OWNER, PROPERTY MANAGER, AND OCCUPANT INFORMATION

The property is owned by the City of Black River Falls.

G. REASON FOR PERFORMING PHASE I

The Phase I was completed to fulfill the environmental due diligence requirements of users named on the report's cover and potential purchasers of lots divided from the property.

H. OTHER

The user did not provide Cedar Corporation any other information material to this report.

V. RECORDS REVIEW

A. STANDARD ENVIRONMENTAL RECORD SOURCES

To meet the ASTM E 1527-13 requirements for review of standard environmental records, Cedar Corporation obtained an environmental database report from Environmental Data Resources (EDR). The report provided by EDR was reviewed to determine if any of the listings were associated with the property or surrounding areas. A copy of the EDR report is presented in Appendix C.

1. LISTINGS ASSOCIATED WITH THE PROPERTY

There were no listings identified in the EDR report as being associated with the property.

2. LISTINGS ASSOCIATED WITH SURROUNDING SITES

There were 6 listings identified in the EDR report as being associated with surrounding sites. Of the listed sites, only one is known to have releases to the environment, the Leeson Electric Corp site located 1/4 + mile to the southwest of the property. The Leeson site has received case closure for historic releases with no known or suspected impact to the property. The listing in the EDR report for a Leaking Underground Storage Tank at the Black River Falls Correctional Center is located incorrectly.

B. ADDITIONAL ENVIRONMENTAL RECORD SOURCES

No additional environmental record sources were consulted or reviewed as part of this assessment.

C. PHYSICAL SETTING SOURCE(S)

In order to review and describe the physical setting of the property, Cedar Corporation reviewed the USGS 7.5 Minute Topographic Quadrangle the property is located on, readily available geologic and hydrologic maps, and a review of the USDA Web Soil Survey.

1. Site Topography

In general, the topography of the property is nearly flat varying by 4 feet across the entire property, with an approximate elevation between 858 and 862 feet above mean sea level (MSL).

2. Bedrock Geology

The upper most layer of bedrock beneath the site is sandstone of the Mt. Simon Formation (*Brown, 1988*). Depth to bedrock is estimated to be >90 feet (WCR, 1995).

3. Hydrology

Groundwater beneath the site is estimated to be approximately 50-55 feet (WCRs, 1977 & 1995).

4. Soils

According to the USDA Web Soil Survey, the surface soils at the site are described as Iron Run sand or Tarr sand.

D. HISTORICAL USE INFORMATION ON THE PROPERTY & ADJOINING PROPERTIES

To determine the historical use of the property and adjoining properties, Cedar Corporation reviewed historic aerial photographs for the years: 1939, 1957, 1968, 1976, 1982, 1999, 2005 and 2015 (copies of photos reviewed in Appendix B). Sanborn fire insurance maps covering the property were verified to have not been produced (documentation provided in Appendix B).

From the information reviewed it was determined that the property was partially developed with a grass airstrip in the late 1920s-early 1930s.

Portions of the adjoining properties were developed before the late 1930s with some buildings off the northwest side of the property, possibly associated with the airstrip. No significant changes are evident until the 1982 photos which shows the CenturyTel building has been constructed and Red Iron and Timber Roads have been installed. In the 1990s photos the Ho-Chunk buildings, Brockway water tower, Forestry & Parks Department building, Correctional facility, Riverfront building, and Meister property were developed. The Positive Impressions and Antler King buildings were developed in 2009 and 2012, respectively.

VI. SITE RECONNAISSANCE

A. METHODOLOGY AND LIMITING CONDITIONS

A visual reconnaissance of the property was completed by Cedar Corporation personnel accompanied by the owner or designated representative. The exterior of the property was observed by walking or driving the entire property, depending on its size, to view all accessible areas. The interior of any structures on the property were viewed with the exception of areas deemed to be of no potential concern to identify recognized environmental conditions. All relevant observations made are described below.

B. GENERAL SITE SETTING

The property is located in central Jackson County on the northeast side of Black River Falls, approximately one mile northeast of Interstate 94 and just south of State Highway 54. The surrounding area has commercial, correctional, industrial, and residential land uses.

C. EXTERIOR OBSERVATIONS

The property was observed to be a mix of lightly wooded (pine trees, bushes) and prairie like grassy areas. An ATV trail (Steven Ott Memorial Recreational Trail) running north-south crosses the east side of the property.

D. INTERIOR OBSERVATIONS

There are currently no structures on the property.

VII. INTERVIEWS

A. INTERVIEW WITH OWNER, SITE MANAGER, AND/OR OCCUPANTS

The property is currently undeveloped land; no owners were interviewed during the course of this assessment.

B. INTERVIEWS WITH LOCAL GOVERNMENT OFFICIALS

No interviews with local government officials were conducted during the course of this assessment.

C. INTERVIEWS WITH OTHERS

No other persons were interviewed during the course of this assessment.

VIII. FINDINGS

No Recognized Environmental Conditions were observed, found to be associated with or found to be affecting the property during the course of this assessment.

IX. OPINION

Based on observation made and resources reviewed during the course of this assessment, it is the Environmental Professional's opinion the property is not impacted by any Recognized Environmental Conditions.

X. CONCLUSIONS

I have performed a Phase I Environmental Site Assessment in conformance with the scope and limitations of ASTM Practice E1527-13 of the Black River Falls Industrial Park property as described herein, the Property. Any exceptions to, or deletions from, this practice are described herein. **This assessment has revealed no evidence of recognized environmental conditions in connection with the property.**

I declare that, to the best of my professional knowledge and belief I meet the definition of Environmental Professional as defined in §312.10 of 40 CFR Part 312 and I have the specific qualifications based on education, training, and experience to assess a property of the nature, history, and setting of the subject property. I have developed and performed all appropriate inquiries in conformance with the standards and practices set forth in 40 CFR Part 312.

The results of this study are based upon the professional interpretation of information available to Cedar Corporation during the time and budget constraints of this assessment. Cedar Corporation has considered that the information provided by the cited references is complete and correct. Cedar Corporation does not warrant that this report represents an exhaustive study of all possible environmental concerns at the Property. The items investigated as part of this study represent the most likely sources of recognized environmental conditions, and are consequently believed to address your needs at this time.

XI. DEVIATIONS

Cedar Corporation noted no deviations from the ASTM standard during the course of this assessment and no data gaps that would appear to have the potential to affect the environmental quality of the property.

XII. ADDITIONAL SERVICES

No additional services beyond the scope of the ASTM standard were completed during the course of this assessment.

XIII. REFERENCES

- 1) United States Geological Survey, Black River Falls, WI, 7.5 Minute Series Topographic, 1984.
- 2) Soil, NRCS Web Soil Survey.
- 3) Bedrock Geology of WI West Central Sheet, WGNHS, Brown, 1998.
- 4) Federal/State/Tribal Environmental Databases, EDR Radius Map Report, June 30, 2016.
- 5) 1939, 1957, 1968, 1976, 1982, 1999, 2005 and 2015 Aerial Photographs, USDA, USGS, WDOT, NAIP, or Jackson County.
- 6) Records, Jackson County Property Records, June 20, 2016.
- 7) City of Black River Falls Industrial Park Well Constructor's Report JA915, WGNHS, 1977.
- 8) Brockway Sanitary District Well Constructor's Report GM358, WGNHS, 1995.

XIV. SIGNATURES AND QUALIFICATIONS OF PROFESSIONALS

Matt has served as an environmental consultant since 1993.

Areas of Expertise Include:

- Phase I and II Environmental Site Assessments.
- Transaction Screen Process Environmental Site Assessments.
- Project Management of Petroleum and agricultural chemical projects - soil and groundwater investigations, remedial actions, reporting, and case closures.
- Project management and monitoring of underground storage tank closures and environmental assessments.
- Geological evaluations of existing subsurface conditions.
- NR 708 Non-emergency immediate action cleanups.
- Lead risk assessments and lead hazard screens.
- Asbestos containing building material inspections for Demolition and Renovation Projects.
- WisDOT/Federal Highway Environmental Documentation.

Education

University of Wisconsin-Eau Claire, Bachelor of Science, Geology (1992)

Professional Certifications

Certified Site Assessor (WI Reg. #41812)

Certified Asbestos Inspector (WI Reg. #AII-100624)

Certified Lead Hazard Investigation (WI Reg. #LHI-100624)


40-hour OSHA Health & Safety Training for Hazardous Materials Handling

Professional Registrations

State of Wisconsin, Professional Geologist, No. 1156 (1999)

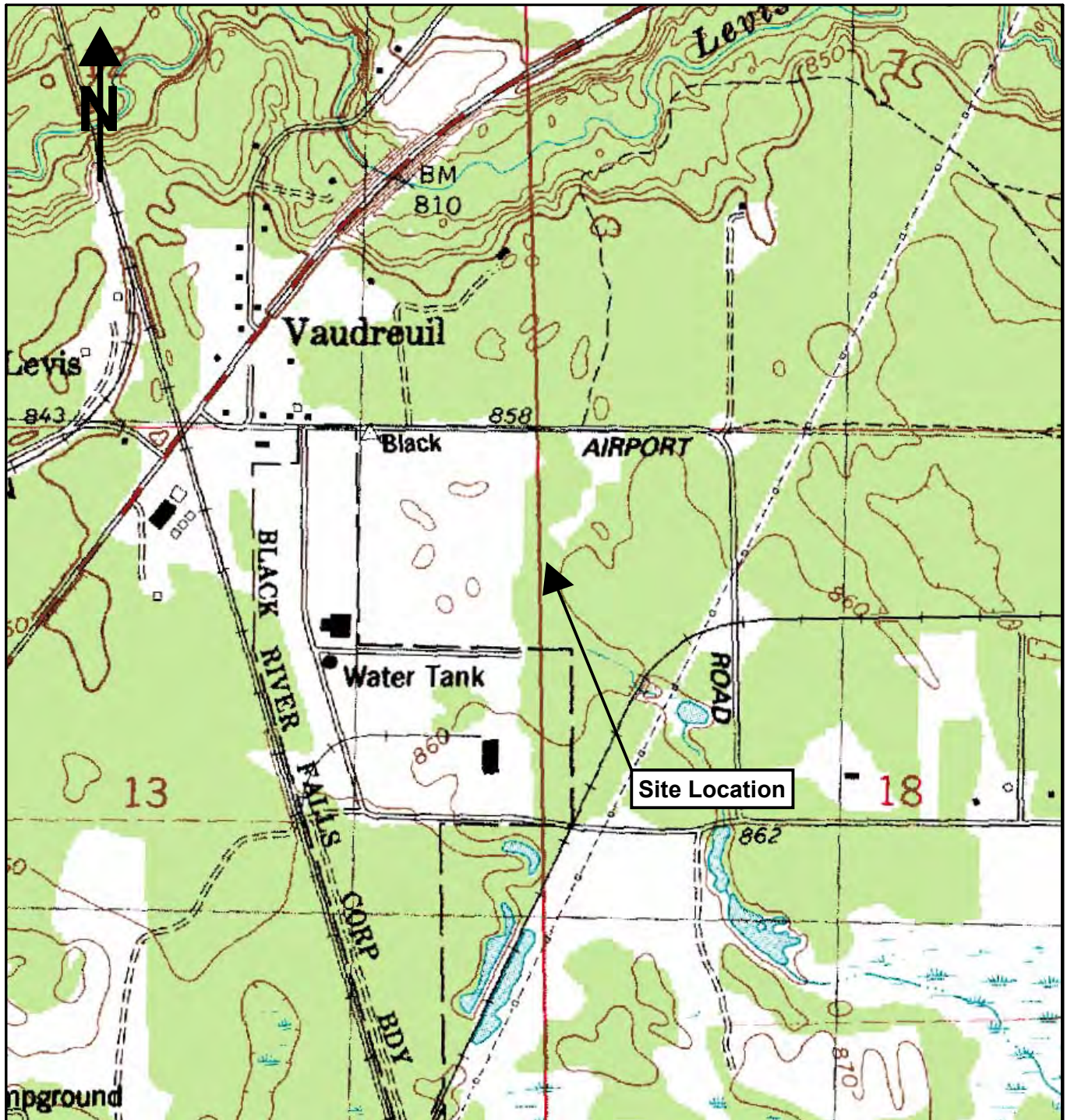
Employment History

1993 - present Cedar Corporation



Matthew A. Taylor, PG

FIGURE(S)



LEGEND

BLACK RIVER FALLS, WI
 USGS TOPOGRAPHIC QUADRANGLE
 7.5 MINUTE SERIES, 1984

CONTOUR INTERVAL = 10 FEET

NW 1/4 OF THE NW 1/4, SECTION 18,
 TOWNSHIP 21 NORTH, RANGE 3 WEST
 & NE 1/4 OF THE NE 1/4, SECTION 13,
 TOWNSHIP 21 NORTH, RANGE 4 WEST
 JACKSON COUNTY, WI



engineers • architects • planners • environmental specialists
 land surveyors • landscape architects • interior designers

604 Wilson Avenue
 Menomonie, WI 54751

715-235-9081
 800-472-7372
 Fax • 715-235-2727
 www.cedarcorp.com

DRAWN BY
 USGS

DATE
 6/16

REVISED BY
 MAT

SCALE
 1" : 1000'

SITE LOCATION MAP

CITY OF BLACK RIVER FALLS
 INDUSTRIAL PARK PROPERTY
 AIRPORT ROAD
 BLACK RIVER FALLS, WI

CHECKED BY
 MAT

JOB NO.
 B1333-0052

FIGURE

1

Industrial Site - Site Plan

City of Black River Falls

Industrial Site

S.T.H. 54

RED IRON RD

AIRPORT ROAD

AIRPORT ROAD

RED IRON RD

FUTURE ROAD

FUTURE ROAD

FUTURE ROAD

AIRPORT ROAD

RAILROAD

TIMBER ROAD

FUTURE ROAD

ATV TRAIL

RAILROAD SPUR

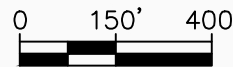



Figure 2

APPENDIX A – Site Photographs



PHOTOGRAPH LOG

Client Name: City of Black River Falls	Site Location: City of Black River Falls Industrial Park, Airport Road, Black River Falls, WI	Project No. B1333-0052
--	--	----------------------------------

Photo No. 1	Date: 6/30/16
-----------------------	-------------------------

Direction Photo Taken:

Description:
Looking south along east side of property.



Photo No. 2	Date: 6/30/16
-----------------------	-------------------------

Direction Photo Taken:

Description:
Looking west along north side of property (Brockway Sanitary District water tower in center of photo).





PHOTOGRAPH LOG

Client Name:
City of Black River Falls

Site Location: City of Black River Falls Industrial Park, Airport Road, Black River Falls, WI

Project No.
B1333-0052

Photo No.
3

Date:
6/30/16

Direction Photo Taken:

Description:

Looking into property along ATV trail.



Photo No.
4

Date:
6/30/16

Direction Photo Taken:

Description:

Looking at entrance to Jackson County Forest & Parks facility on north side of property.





PHOTOGRAPH LOG

Client Name:
City of Black River Falls

Site Location: City of Black River Falls Industrial Park, Airport Road, Black River Falls, WI

Project No.
B1333-0052

Photo No.
5

Date:
6/30/16

Direction Photo Taken:

Description:

Looking at Brockway Sanitary District well house, generator and base of water tower.



Photo No.
6

Date:
6/30/16

Direction Photo Taken:

Description:

Looking at warehouse structure (possibly abandoned) along south side of Airport Road.





PHOTOGRAPH LOG

Client Name:
City of Black River Falls

Site Location: City of Black River Falls Industrial Park, Airport Road, Black River Falls, WI

Project No.
B1333-0052

Photo No.
7

Date:
6/30/16

Direction Photo Taken:

Description:

Looking at part of Ho-Chunk campus along north side of Airport Road.



Photo No.
8

Date:
6/30/16

Direction Photo Taken:

Description:

Looking at water treatment building along south side of Airport Road.





PHOTOGRAPH LOG

Client Name: City of Black River Falls	Site Location: City of Black River Falls Industrial Park, Airport Road, Black River Falls, WI	Project No. B1333-0052
--	--	----------------------------------

Photo No. 9	Date: 6/30/16
-----------------------	-------------------------

Direction Photo Taken:

Description:
Looking north along Red Iron at northwest side of property.



Photo No. 10	Date: 6/30/16
------------------------	-------------------------

Direction Photo Taken:

Description:
Looking at Riverfront building along west side of Red Iron Road.





PHOTOGRAPH LOG

Client Name:
City of Black River Falls

Site Location: City of Black River Falls Industrial Park, Airport Road, Black River Falls, WI

Project No.
B1333-0052

Photo No.
11

Date:
6/30/16

Direction Photo Taken:

Description:

Looking Positive Impressions building along Red Iron Road.



Photo No.
12

Date:
6/30/16

Direction Photo Taken:

Description:

Looking at Antler King building along Red Iron Road.





PHOTOGRAPH LOG


Client Name: City of Black River Falls		Site Location: City of Black River Falls Industrial Park, Airport Road, Black River Falls, WI	Project No. B1333-0052
Photo No. 13	Date: 6/30/16		
Direction Photo Taken:			
Description: Looking at CenturyLink building at corner of Red Iron and Timber Roads.			

Photo No. 14	Date: 6/30/16		
Direction Photo Taken:			
Description: Looking at Nelson Global Products building at corner of Red Iron and Timber Roads.			



PHOTOGRAPH LOG

Client Name: City of Black River Falls	Site Location: City of Black River Falls Industrial Park, Airport Road, Black River Falls, WI	Project No. B1333-0052
--	--	----------------------------------

Photo No. 15	Date: 6/30/16
------------------------	-------------------------

Direction Photo Taken:

Description:

Looking at Meister Forest Products building at east end of Timber Road (note AST left center of photo).



Photo No. 16	Date: 6/30/16
------------------------	-------------------------

Direction Photo Taken:

Description:


Looking westerly along Timber Road, property on right side.



APPENDIX B – Historical Research Documentation



1939 Aerial Photo – USDA




1957 Aerial Photo – USGS




1968 Aerial Photo – WDOT



1976 Aerial Photo – USGS



1982 Aerial Photo – USGS



1992 Aerial Photo – USGS



1999 Aerial Photo – USGS



2005 Aerial Photo – NAIP



2015 Aerial Photo – Jackson County

Black River Falls Industrial Park

Airport Road

Black River Falls, WI 54615

Inquiry Number: 4662621.5

June 30, 2016

Certified Sanborn® Map Report



6 Armstrong Road, 4th floor
Shelton, CT 06484
Toll Free: 800.352.0050
www.edrnet.com

Certified Sanborn® Map Report

06/30/16

Site Name:

Black River Falls Industrial Park
Airport Road
Black River Falls, WI 54615
EDR Inquiry # 4662621.5

Client Name:

Cedar Corporation
604 Wilson Avenue
Menomonie, WI 54751
Contact: Matt Taylor



The Sanborn Library has been searched by EDR and maps covering the target property location as provided by Cedar Corporation were identified for the years listed below. The Sanborn Library is the largest, most complete collection of fire insurance maps. The collection includes maps from Sanborn, Bromley, Perris & Browne, Hopkins, Barlow, and others. Only Environmental Data Resources Inc. (EDR) is authorized to grant rights for commercial reproduction of maps by the Sanborn Library LLC, the copyright holder for the collection. Results can be authenticated by visiting www.edrnet.com/sanborn.

The Sanborn Library is continually enhanced with newly identified map archives. This report accesses all maps in the collection as of the day this report was generated.

Certified Sanborn Results:

Certification # 9D0A-4AEB-87E2

PO # NA

Project NA

UNMAPPED PROPERTY

This report certifies that the complete holdings of the Sanborn Library, LLC collection have been searched based on client supplied target property information, and fire insurance maps covering the target property were not found.



Sanborn® Library search results

Certification #: 9D0A-4AEB-87E2

The Sanborn Library includes more than 1.2 million fire insurance maps from Sanborn, Bromley, Perris & Browne, Hopkins, Barlow and others which track historical property usage in approximately 12,000 American cities and towns. Collections searched:

- Library of Congress
- University Publications of America
- EDR Private Collection

The Sanborn Library LLC Since 1866™

Limited Permission To Make Copies

Cedar Corporation (the client) is permitted to make up to FIVE photocopies of this Sanborn Map transmittal and each fire insurance map accompanying this report solely for the limited use of its customer. No one other than the client is authorized to make copies. Upon request made directly to an EDR Account Executive, the client may be permitted to make a limited number of additional photocopies. This permission is conditioned upon compliance by the client, its customer and their agents with EDR's copyright policy; a copy of which is available upon request.

Disclaimer - Copyright and Trademark Notice

This Report contains certain information obtained from a variety of public and other sources reasonably available to Environmental Data Resources, Inc. It cannot be concluded from this Report that coverage information for the target and surrounding properties does not exist from other sources. NO WARRANTY EXPRESSED OR IMPLIED, IS MADE WHATSOEVER IN CONNECTION WITH THIS REPORT. ENVIRONMENTAL DATA RESOURCES, INC. SPECIFICALLY DISCLAIMS THE MAKING OF ANY SUCH WARRANTIES, INCLUDING WITHOUT LIMITATION, MERCHANTABILITY OR FITNESS FOR A PARTICULAR USE OR PURPOSE. ALL RISK IS ASSUMED BY THE USER. IN NO EVENT SHALL ENVIRONMENTAL DATA RESOURCES, INC. BE LIABLE TO ANYONE, WHETHER ARISING OUT OF ERRORS OR OMISSIONS, NEGLIGENCE, ACCIDENT OR ANY OTHER CAUSE, FOR ANY LOSS OF DAMAGE, INCLUDING, WITHOUT LIMITATION, SPECIAL, INCIDENTAL, CONSEQUENTIAL, OR EXEMPLARY DAMAGES. ANY LIABILITY ON THE PART OF ENVIRONMENTAL DATA RESOURCES, INC. IS STRICTLY LIMITED TO A REFUND OF THE AMOUNT PAID FOR THIS REPORT. Purchaser accepts this Report "AS IS". Any analyses, estimates, ratings, environmental risk levels or risk codes provided in this Report are provided for illustrative purposes only, and are not intended to provide, nor should they be interpreted as providing any facts regarding, or prediction or forecast of, any environmental risk for any property. Only a Phase I Environmental Site Assessment performed by an environmental professional can provide information regarding the environmental risk for any property. Additionally, the information provided in this Report is not to be construed as legal advice.

Copyright 2016 by Environmental Data Resources, Inc. All rights reserved. Reproduction in any media or format, in whole or in part, of any report or map of Environmental Data Resources, Inc., or its affiliates, is prohibited without prior written permission.

EDR and its logos (including Sanborn and Sanborn Map) are trademarks of Environmental Data Resources, Inc. or its affiliates. All other trademarks used herein are the property of their respective owners.

APPENDIX C – Regulatory Records Documentation

Black River Falls Industrial Park

Airport Road

Black River Falls, WI 54615

Inquiry Number: 4662621.2s

June 30, 2016

The EDR Radius Map™ Report



6 Armstrong Road, 4th floor
Shelton, CT 06484
Toll Free: 800.352.0050
www.edrnet.com

TABLE OF CONTENTS

<u>SECTION</u>	<u>PAGE</u>
Executive Summary	ES1
Overview Map	2
Detail Map	3
Map Findings Summary	4
Map Findings	8
Orphan Summary	93
Government Records Searched/Data Currency Tracking	GR-1

GEOCHECK ADDENDUM

GeoCheck - Not Requested

Thank you for your business.
Please contact EDR at 1-800-352-0050
with any questions or comments.

Disclaimer - Copyright and Trademark Notice

This Report contains certain information obtained from a variety of public and other sources reasonably available to Environmental Data Resources, Inc. It cannot be concluded from this Report that coverage information for the target and surrounding properties does not exist from other sources. **NO WARRANTY EXPRESSED OR IMPLIED, IS MADE WHATSOEVER IN CONNECTION WITH THIS REPORT. ENVIRONMENTAL DATA RESOURCES, INC. SPECIFICALLY DISCLAIMS THE MAKING OF ANY SUCH WARRANTIES, INCLUDING WITHOUT LIMITATION, MERCHANTABILITY OR FITNESS FOR A PARTICULAR USE OR PURPOSE. ALL RISK IS ASSUMED BY THE USER. IN NO EVENT SHALL ENVIRONMENTAL DATA RESOURCES, INC. BE LIABLE TO ANYONE, WHETHER ARISING OUT OF ERRORS OR OMISSIONS, NEGLIGENCE, ACCIDENT OR ANY OTHER CAUSE, FOR ANY LOSS OF DAMAGE, INCLUDING, WITHOUT LIMITATION, SPECIAL, INCIDENTAL, CONSEQUENTIAL, OR EXEMPLARY DAMAGES. ANY LIABILITY ON THE PART OF ENVIRONMENTAL DATA RESOURCES, INC. IS STRICTLY LIMITED TO A REFUND OF THE AMOUNT PAID FOR THIS REPORT.** Purchaser accepts this Report "AS IS". Any analyses, estimates, ratings, environmental risk levels or risk codes provided in this Report are provided for illustrative purposes only, and are not intended to provide, nor should they be interpreted as providing any facts regarding, or prediction or forecast of, any environmental risk for any property. Only a Phase I Environmental Site Assessment performed by an environmental professional can provide information regarding the environmental risk for any property. Additionally, the information provided in this Report is not to be construed as legal advice.

Copyright 2016 by Environmental Data Resources, Inc. All rights reserved. Reproduction in any media or format, in whole or in part, of any report or map of Environmental Data Resources, Inc., or its affiliates, is prohibited without prior written permission.

EDR and its logos (including Sanborn and Sanborn Map) are trademarks of Environmental Data Resources, Inc. or its affiliates. All other trademarks used herein are the property of their respective owners.

EXECUTIVE SUMMARY

A search of available environmental records was conducted by Environmental Data Resources, Inc (EDR). The report was designed to assist parties seeking to meet the search requirements of EPA's Standards and Practices for All Appropriate Inquiries (40 CFR Part 312), the ASTM Standard Practice for Environmental Site Assessments (E 1527-13) or custom requirements developed for the evaluation of environmental risk associated with a parcel of real estate.

TARGET PROPERTY INFORMATION

ADDRESS

AIRPORT ROAD
BLACK RIVER FALLS, WI 54615

COORDINATES

Latitude (North): 44.3041580 - 44° 18' 14.96"
Longitude (West): 90.7986580 - 90° 47' 55.16"
Universal Transverse Mercator: Zone 15
UTM X (Meters): 675592.8
UTM Y (Meters): 4907796.0
Elevation: 860 ft. above sea level

USGS TOPOGRAPHIC MAP ASSOCIATED WITH TARGET PROPERTY

Target Property Map: 5953833 BLACK RIVER FALLS, WI
Version Date: 2013

AERIAL PHOTOGRAPHY IN THIS REPORT

Portions of Photo from: 20150915, 20150721
Source: USDA

MAPPED SITES SUMMARY

Target Property Address:
 AIRPORT ROAD
 BLACK RIVER FALLS, WI 54615

Click on Map ID to see full detail.

MAP ID	SITE NAME	ADDRESS	DATABASE ACRONYMS	RELATIVE ELEVATION	DIST (ft. & mi.) DIRECTION
A1	JACKSON CORRECTIONAL	N6500 HAIPEK RD	FINDS, ECHO	Lower	1 ft.
A2		N6500 HAIPEK RD	SHWIMS, RCRA NonGen / NLR	Lower	15, 0.003, NE
A3		N6500 HAIPEK RD	AST	Lower	15, 0.003, NE
4		700 TIMBER RD	AST	Lower	48, 0.009, SW
5		720 RED IRON RD	RCRA-CESQG, SHWIMS, FINDS, ECHO	Lower	74, 0.014, WNW
6	BLACK RIVER FALLS CO	STH 54 9 MI E OF BRF	LUST	Lower	99, 0.019, North
7		INDUSTRIAL PARK - AI	UST	Lower	369, 0.070, WSW
B8	NELSON GLOBAL PRODUC	915 RED IRON RD	MANIFEST	Lower	597, 0.113, WSW
B9	NELSON GLOBAL PRODUC	915 RED IRON RD	RCRA-SQG, SHWIMS, TRIS, US AIRS, AIRS, MANIFEST,...	Lower	597, 0.113, WSW
10		N6520 GUY RD	AST	Lower	761, 0.144, NW
11		710 LEESON WAY	AST	Higher	912, 0.173, SSW
12		9896 CHEROKEE RD	UST	Lower	1046, 0.198, NW
13	PRECISION PIPELINE L	W9888 W BAUER RD	RCRA NonGen / NLR, FINDS, ECHO	Higher	1145, 0.217, South
14	LEESON ELECTRIC CORP	W9919 W BAUER RD	WI ERP, SHWIMS, SPILLS, MANIFEST	Higher	1372, 0.260, SW

EXECUTIVE SUMMARY

TARGET PROPERTY SEARCH RESULTS

The target property was not listed in any of the databases searched by EDR.

DATABASES WITH NO MAPPED SITES

No mapped sites were found in EDR's search of available ("reasonably ascertainable ") government records either on the target property or within the search radius around the target property for the following databases:

STANDARD ENVIRONMENTAL RECORDS

Federal NPL site list

NPL..... National Priority List
Proposed NPL..... Proposed National Priority List Sites
NPL LIENS..... Federal Superfund Liens

Federal Delisted NPL site list

Delisted NPL..... National Priority List Deletions

Federal CERCLIS list

FEDERAL FACILITY..... Federal Facility Site Information listing
SEMS..... Superfund Enterprise Management System

Federal CERCLIS NFRAP site list

SEMS-ARCHIVE..... Superfund Enterprise Management System Archive

Federal RCRA CORRACTS facilities list

CORRACTS..... Corrective Action Report

Federal RCRA non-CORRACTS TSD facilities list

RCRA-TSDF..... RCRA - Treatment, Storage and Disposal

Federal RCRA generators list

RCRA-LQG..... RCRA - Large Quantity Generators

Federal institutional controls / engineering controls registries

LUCIS..... Land Use Control Information System
US ENG CONTROLS..... Engineering Controls Sites List
US INST CONTROL..... Sites with Institutional Controls

Federal ERNS list

ERNS..... Emergency Response Notification System

EXECUTIVE SUMMARY

State- and tribal - equivalent CERCLIS

SHWS..... Hazard Ranking List

State and tribal landfill and/or solid waste disposal site lists

SWF/LF..... List of Licensed Landfills
WDS..... Registry of Waste Disposal Sites

State and tribal leaking storage tank lists

LAST..... Leaking Aboveground Storage Tank Listing
INDIAN LUST..... Leaking Underground Storage Tanks on Indian Land

State and tribal registered storage tank lists

FEMA UST..... Underground Storage Tank Listing
INDIAN UST..... Underground Storage Tanks on Indian Land

State and tribal institutional control / engineering control registries

CRS..... Closed Remediation Sites
AUL..... Deed Restriction at Closeout Sites

State and tribal voluntary cleanup sites

INDIAN VCP..... Voluntary Cleanup Priority Listing
VCP..... Voluntary Party Liability Exemption Sites

State and tribal Brownfields sites

BEAP..... Brownfields Environmental Assessment Program
BROWNFIELDS..... Brownfields Site Locations Listing

ADDITIONAL ENVIRONMENTAL RECORDS

Local Brownfield lists

US BROWNFIELDS..... A Listing of Brownfields Sites

Local Lists of Landfill / Solid Waste Disposal Sites

SWRCY..... Recycling Center Listing
INDIAN ODI..... Report on the Status of Open Dumps on Indian Lands
DEBRIS REGION 9..... Torres Martinez Reservation Illegal Dump Site Locations
ODI..... Open Dump Inventory

Local Lists of Hazardous waste / Contaminated Sites

US HIST CDL..... Delisted National Clandestine Laboratory Register
CDL..... Clandestine Drug Lab Listing
US CDL..... National Clandestine Laboratory Register

Local Land Records

LIENS..... Environmental Liens Listing

EXECUTIVE SUMMARY

LIENS 2..... CERCLA Lien Information

Records of Emergency Release Reports

HMIRS..... Hazardous Materials Information Reporting System
SPILLS..... Spills Database
AGSPILLS..... Agricultural Spill Cases
SPILLS 90..... SPILLS 90 data from FirstSearch
SPILLS 80..... SPILLS 80 data from FirstSearch

Other Ascertainable Records

FUDS..... Formerly Used Defense Sites
DOD..... Department of Defense Sites
SCRD DRYCLEANERS..... State Coalition for Remediation of Drycleaners Listing
US FIN ASSUR..... Financial Assurance Information
EPA WATCH LIST..... EPA WATCH LIST
2020 COR ACTION..... 2020 Corrective Action Program List
TSCA..... Toxic Substances Control Act
TRIS..... Toxic Chemical Release Inventory System
SSTS..... Section 7 Tracking Systems
ROD..... Records Of Decision
RMP..... Risk Management Plans
RAATS..... RCRA Administrative Action Tracking System
PRP..... Potentially Responsible Parties
PADS..... PCB Activity Database System
ICIS..... Integrated Compliance Information System
FTTS..... FIFRA/ TSCA Tracking System - FIFRA (Federal Insecticide, Fungicide, & Rodenticide Act)/TSCA (Toxic Substances Control Act)
MLTS..... Material Licensing Tracking System
COAL ASH DOE..... Steam-Electric Plant Operation Data
COAL ASH EPA..... Coal Combustion Residues Surface Impoundments List
PCB TRANSFORMER..... PCB Transformer Registration Database
RADINFO..... Radiation Information Database
HIST FTTS..... FIFRA/TSCA Tracking System Administrative Case Listing
DOT OPS..... Incident and Accident Data
CONSENT..... Superfund (CERCLA) Consent Decrees
INDIAN RESERV..... Indian Reservations
FUSRAP..... Formerly Utilized Sites Remedial Action Program
UMTRA..... Uranium Mill Tailings Sites
LEAD SMELTERS..... Lead Smelter Sites
US AIRS..... Aerometric Information Retrieval System Facility Subsystem
US MINES..... Mines Master Index File
UXO..... Unexploded Ordnance Sites
DOCKET HWC..... Hazardous Waste Compliance Docket Listing
AIRS..... Air Permit Program Listing
BRRTS..... Bureau of Remediation & Redevelopment Tracking System
COAL ASH..... Coal Ash Disposal Site Listing
DRYCLEANERS..... Five Star Recognition Program Sites
Financial Assurance..... Financial Assurance Information Listing
LEAD..... Lead Inspection Data
NPDES..... NPDES Permit Listing
TIER 2..... Tier 2 Facility Listing
WI WRRSER..... Wisconsin Remedial Response Site Evaluation Report
FUELS PROGRAM..... EPA Fuels Program Registered Listing

EXECUTIVE SUMMARY

EDR HIGH RISK HISTORICAL RECORDS

EDR Exclusive Records

EDR MGP..... EDR Proprietary Manufactured Gas Plants
EDR Hist Auto..... EDR Exclusive Historic Gas Stations
EDR Hist Cleaner..... EDR Exclusive Historic Dry Cleaners

EDR RECOVERED GOVERNMENT ARCHIVES

Exclusive Recovered Govt. Archives

RGA LF..... Recovered Government Archive Solid Waste Facilities List
RGA LUST..... Recovered Government Archive Leaking Underground Storage Tank

SURROUNDING SITES: SEARCH RESULTS

Surrounding sites were identified in the following databases.

Elevations have been determined from the USGS Digital Elevation Model and should be evaluated on a relative (not an absolute) basis. Relative elevation information between sites of close proximity should be field verified. Sites with an elevation equal to or higher than the target property have been differentiated below from sites with an elevation lower than the target property.

Page numbers and map identification numbers refer to the EDR Radius Map report where detailed data on individual sites can be reviewed.

Sites listed in ***bold italics*** are in multiple databases.

Unmappable (orphan) sites are not considered in the foregoing analysis.

STANDARD ENVIRONMENTAL RECORDS

Federal RCRA generators list

RCRA-SQG: RCRAInfo is EPA's comprehensive information system, providing access to data supporting the Resource Conservation and Recovery Act (RCRA) of 1976 and the Hazardous and Solid Waste Amendments (HSWA) of 1984. The database includes selective information on sites which generate, transport, store, treat and/or dispose of hazardous waste as defined by the Resource Conservation and Recovery Act (RCRA). Small quantity generators (SQGs) generate between 100 kg and 1,000 kg of hazardous waste per month.

A review of the RCRA-SQG list, as provided by EDR, and dated 12/09/2015 has revealed that there is 1 RCRA-SQG site within approximately 0.25 miles of the target property.

<u>Lower Elevation</u>	<u>Address</u>	<u>Direction / Distance</u>	<u>Map ID</u>	<u>Page</u>
<i>NELSON GLOBAL PRODUC</i>	<i>915 RED IRON RD</i>	<i>WSW 0 - 1/8 (0.113 mi.)</i>	<i>B9</i>	<i>28</i>

EXECUTIVE SUMMARY

RCRA-CESQG: RCRAInfo is EPA's comprehensive information system, providing access to data supporting the Resource Conservation and Recovery Act (RCRA) of 1976 and the Hazardous and Solid Waste Amendments (HSWA) of 1984. The database includes selective information on sites which generate, transport, store, treat and/or dispose of hazardous waste as defined by the Resource Conservation and Recovery Act (RCRA). Conditionally exempt small quantity generators (CESQGs) generate less than 100 kg of hazardous waste, or less than 1 kg of acutely hazardous waste per month.

A review of the RCRA-CESQG list, as provided by EDR, and dated 12/09/2015 has revealed that there is 1 RCRA-CESQG site within approximately 0.25 miles of the target property.

<u>Lower Elevation</u>	<u>Address</u>	<u>Direction / Distance</u>	<u>Map ID</u>	<u>Page</u>
<i>Not reported</i>	<i>720 RED IRON RD</i>	<i>WNW 0 - 1/8 (0.014 mi.)</i>	<i>5</i>	<i>11</i>

State- and tribal - equivalent CERCLIS

WI ERP: Emergency Repair Program Database. Non - LUST Sites with Contaminated Soil and/or GW. Often these are historic releases to the environment.

A review of the WI ERP list, as provided by EDR, and dated 02/01/2016 has revealed that there is 1 WI ERP site within approximately 0.5 miles of the target property.

<u>Equal/Higher Elevation</u>	<u>Address</u>	<u>Direction / Distance</u>	<u>Map ID</u>	<u>Page</u>
LEESON ELECTRIC CORP Status: CLOSED Site Id: 1337400 Facility ID: 627040150	<i>W9919 W BAUER RD</i>	<i>SW 1/4 - 1/2 (0.260 mi.)</i>	<i>14</i>	<i>60</i>

State and tribal landfill and/or solid waste disposal site lists

SHWIMS: Information on sites, and facilities operating at sites, that are regulated by the Waste Management program

A review of the SHWIMS list, as provided by EDR, and dated 03/31/2016 has revealed that there are 4 SHWIMS sites within approximately 0.5 miles of the target property.

<u>Equal/Higher Elevation</u>	<u>Address</u>	<u>Direction / Distance</u>	<u>Map ID</u>	<u>Page</u>
LEESON ELECTRIC CORP FID: 627040150 Status: OPERATING	<i>W9919 W BAUER RD</i>	<i>SW 1/4 - 1/2 (0.260 mi.)</i>	<i>14</i>	<i>60</i>
<u>Lower Elevation</u>	<u>Address</u>	<u>Direction / Distance</u>	<u>Map ID</u>	<u>Page</u>
<i>Not reported</i> FID: 627052030 Status: OPERATING	<i>N6500 HAIPEK RD</i>	<i>NE 0 - 1/8 (0.003 mi.)</i>	<i>A2</i>	<i>8</i>
<i>Not reported</i> FID: 627052470 Status: OPERATING	<i>720 RED IRON RD</i>	<i>WNW 0 - 1/8 (0.014 mi.)</i>	<i>5</i>	<i>11</i>
NELSON GLOBAL PRODUC	<i>915 RED IRON RD</i>	<i>WSW 0 - 1/8 (0.113 mi.)</i>	<i>B9</i>	<i>28</i>

EXECUTIVE SUMMARY

FID: 627028160
Status: OPERATING

State and tribal leaking storage tank lists

LUST: The Leaking Underground Storage Tank Incident Reports contain an inventory of reported leaking underground storage tank incidents. The data come from the Department of Natural Resource's LUST Database.

A review of the LUST list, as provided by EDR, and dated 02/01/2016 has revealed that there is 1 LUST site within approximately 0.5 miles of the target property.

<u>Lower Elevation</u>	<u>Address</u>	<u>Direction / Distance</u>	<u>Map ID</u>	<u>Page</u>
BLACK RIVER FALLS CO Facility Status: CLOSED Site Id: 3329200 Facility ID: NONE	STH 54 9 MI E OF BRF	N 0 - 1/8 (0.019 mi.)	6	13

State and tribal registered storage tank lists

UST: The Underground Storage Tank database contains registered USTs. USTs are regulated under Subtitle I of the Resource Conservation and Recovery Act (RCRA). The data come from the Department of Commerces' List: All Underground Storage Tanks Except for Fuel Oil.

A review of the UST list, as provided by EDR, and dated 03/11/2016 has revealed that there are 2 UST sites within approximately 0.25 miles of the target property.

<u>Lower Elevation</u>	<u>Address</u>	<u>Direction / Distance</u>	<u>Map ID</u>	<u>Page</u>
Not reported Tank Status: CR Object ID: 399454 Object ID: 399453 Fire Dept ID: 2704 Tank Wang Object ID: 270400355 Tank Wang Object ID: 270400354 Facility ID: 81568 Town Cust ID: 310929	INDUSTRIAL PARK - AI	WSW 0 - 1/8 (0.070 mi.)	7	18
Not reported Tank Status: CR Object ID: 1430369 Fire Dept ID: 2704 Facility ID: 791196 Town Cust ID: 1102858	9896 CHEROKEE RD	NW 1/8 - 1/4 (0.198 mi.)	12	58

EXECUTIVE SUMMARY

AST: The Aboveground Storage Tank database contains registered ASTs. The data come from the Department of Industry, Labor & Human Resources' List: All Aboveground Storage Tanks Except for Fuel Oil.

A review of the AST list, as provided by EDR, and dated 03/11/2016 has revealed that there are 4 AST sites within approximately 0.25 miles of the target property.

<u>Equal/Higher Elevation</u>	<u>Address</u>	<u>Direction / Distance</u>	<u>Map ID</u>	<u>Page</u>
Not reported Tank Wang Object ID: 270400040 Town Customer ID: 949669 Tank Reg Object ID: 205016 Facility ID: 150600 Fire Dept ID: 2704	710 LEESON WAY	SSW 1/8 - 1/4 (0.173 mi.)	11	57

<u>Lower Elevation</u>	<u>Address</u>	<u>Direction / Distance</u>	<u>Map ID</u>	<u>Page</u>
Not reported Tank Wang Object ID: 270400063 Tank Wang Object ID: 270400062 Tank Wang Object ID: 270400064 Town Customer ID: 369399 Tank Reg Object ID: 205030 Tank Reg Object ID: 205029 Tank Reg Object ID: 205031 Facility ID: 679217 Fire Dept ID: 2704	N6500 HAIPEK RD	NE 0 - 1/8 (0.003 mi.)	A3	9
Not reported Town Customer ID: 1344335 Tank Reg Object ID: 1590146 Facility ID: 821873 Fire Dept ID: 2704	700 TIMBER RD	SW 0 - 1/8 (0.009 mi.)	4	10
Not reported Town Customer ID: 684124 Tank Reg Object ID: 948592 Facility ID: 672205 Fire Dept ID: 2704	N6520 GUY RD	NW 1/8 - 1/4 (0.144 mi.)	10	56

ADDITIONAL ENVIRONMENTAL RECORDS

Other Ascertainable Records

RCRA NonGen / NLR: RCRAInfo is EPA's comprehensive information system, providing access to data supporting the Resource Conservation and Recovery Act (RCRA) of 1976 and the Hazardous and Solid Waste Amendments (HSWA) of 1984. The database includes selective information on sites which generate, transport, store, treat and/or dispose of hazardous waste as defined by the Resource Conservation and Recovery Act (RCRA). Non-Generators do not presently generate hazardous waste.

A review of the RCRA NonGen / NLR list, as provided by EDR, and dated 12/09/2015 has revealed that there are 2 RCRA NonGen / NLR sites within approximately 0.25 miles of the target property.

<u>Equal/Higher Elevation</u>	<u>Address</u>	<u>Direction / Distance</u>	<u>Map ID</u>	<u>Page</u>
PRECISION PIPELINE L	W9888 W BAUER RD	S 1/8 - 1/4 (0.217 mi.)	13	58

EXECUTIVE SUMMARY

<u>Lower Elevation</u>	<u>Address</u>	<u>Direction / Distance</u>	<u>Map ID</u>	<u>Page</u>
<i>Not reported</i>	<i>N6500 HAIPEK RD</i>	<i>NE 0 - 1/8 (0.003 mi.)</i>	<i>A2</i>	<i>8</i>

FINDS: The Facility Index System contains both facility information and "pointers" to other sources of information that contain more detail. These include: RCRIS; Permit Compliance System (PCS); Aerometric Information Retrieval System (AIRS); FATES (FIFRA [Federal Insecticide Fungicide Rodenticide Act] and TSCA Enforcement System, FTTS [FIFRA/TSCA Tracking System]; CERCLIS; DOCKET (Enforcement Docket used to manage and track information on civil judicial enforcement cases for all environmental statutes); Federal Underground Injection Control (FURS); Federal Reporting Data System (FRDS); Surface Impoundments (SIA); TSCA Chemicals in Commerce Information System (CICS); PADS; RCRA-J (medical waste transporters/disposers); TRIS; and TSCA. The source of this database is the U.S. EPA/NTIS.

A review of the FINDS list, as provided by EDR, and dated 07/20/2015 has revealed that there is 1 FINDS site within approximately 0.001 miles of the target property.

<u>Lower Elevation</u>	<u>Address</u>	<u>Direction / Distance</u>	<u>Map ID</u>	<u>Page</u>
<i>JACKSON CORRECTIONAL</i>	<i>N6500 HAIPEK RD</i>	<i>0 - 1/8 (0.000 mi.)</i>	<i>A1</i>	<i>8</i>

MANIFEST: Hazardous waste manifest information.

A review of the MANIFEST list, as provided by EDR, and dated 12/31/2015 has revealed that there are 2 MANIFEST sites within approximately 0.25 miles of the target property.

<u>Lower Elevation</u>	<u>Address</u>	<u>Direction / Distance</u>	<u>Map ID</u>	<u>Page</u>
NELSON GLOBAL PRODUC ACT Status: I ACT Status: A FID: 627028160 EPA ID: WIR000000224	915 RED IRON RD	WSW 0 - 1/8 (0.113 mi.)	B8	18
NELSON GLOBAL PRODUC ACT Status: A ACT Status: I FID: 627028160 EPA ID: WIR000000224	915 RED IRON RD	WSW 0 - 1/8 (0.113 mi.)	B9	28

ECHO: ECHO provides integrated compliance and enforcement information for about 800,000 regulated facilities nationwide.

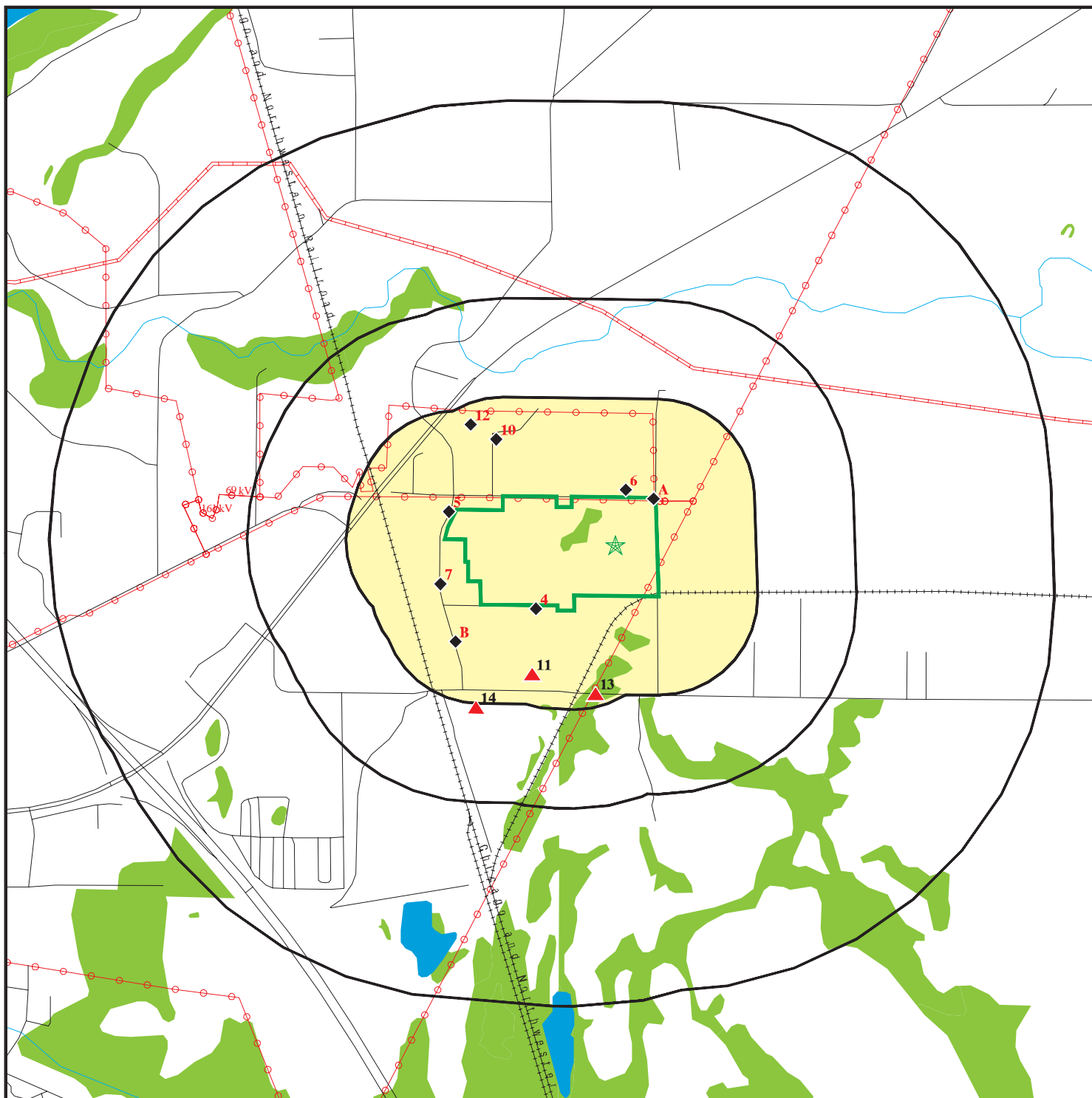
A review of the ECHO list, as provided by EDR, and dated 09/20/2015 has revealed that there is 1 ECHO site within approximately 0.001 miles of the target property.











<u>Lower Elevation</u>	<u>Address</u>	<u>Direction / Distance</u>	<u>Map ID</u>	<u>Page</u>
<i>JACKSON CORRECTIONAL</i>	<i>N6500 HAIPEK RD</i>	<i>0 - 1/8 (0.000 mi.)</i>	<i>A1</i>	<i>8</i>

EXECUTIVE SUMMARY

There were no unmapped sites in this report.

OVERVIEW MAP - 4662621.2S



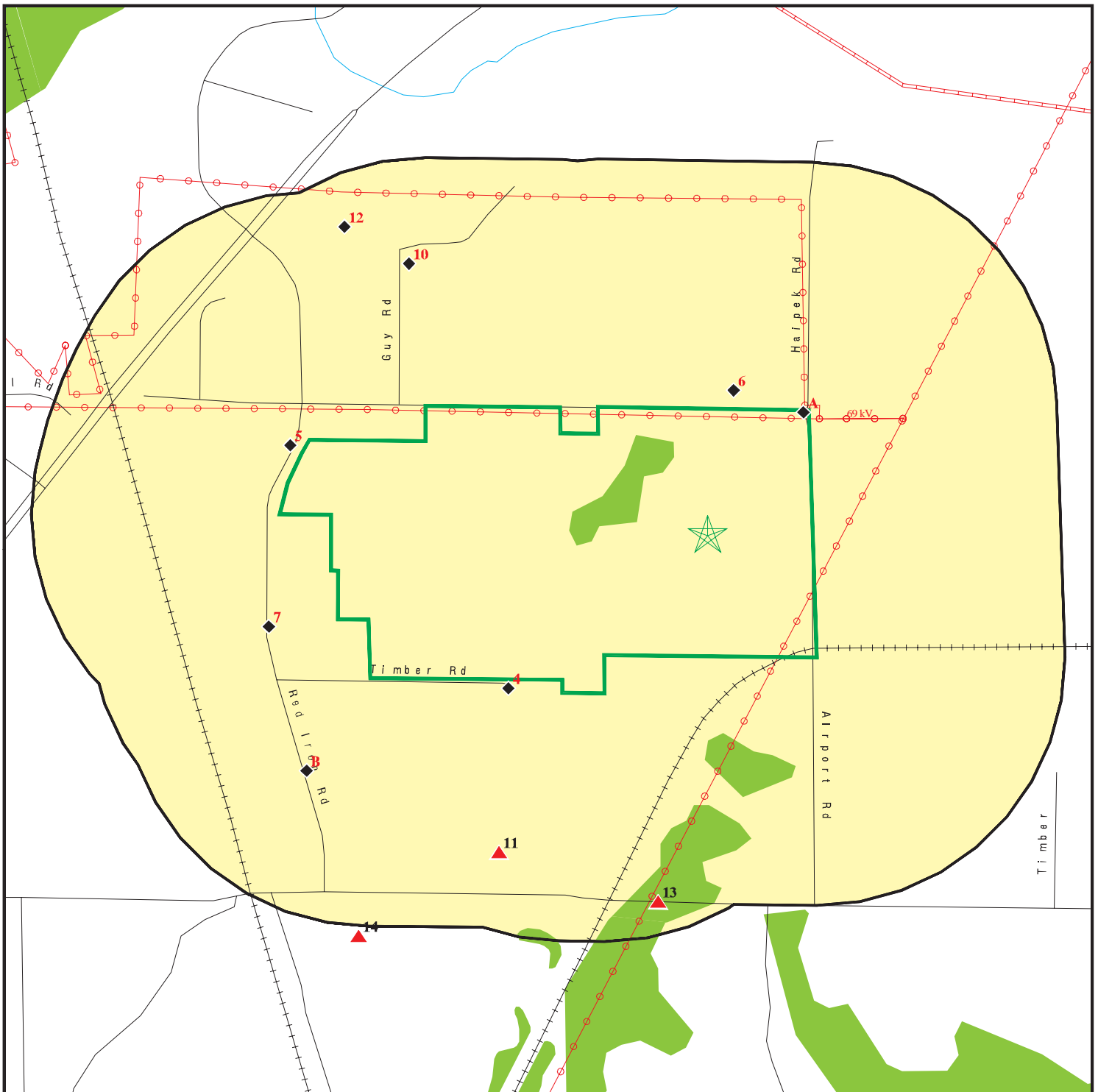
-  Target Property
-  Sites at elevations higher than or equal to the target property
-  Sites at elevations lower than the target property
-  Manufactured Gas Plants
-  National Priority List Sites
-  Dept. Defense Sites
-  Indian Reservations BIA
-  Power transmission lines
-  Pipelines
-  National Wetland Inventory








This report includes Interactive Map Layers to display and/or hide map information. The legend includes only those icons for the default map view.





SITE NAME: Black River Falls Industrial Park
 ADDRESS: Airport Road
 Black River Falls WI 54615
 LAT/LONG: 44.304158 / 90.798658

CLIENT: Cedar Corporation
 CONTACT: Matt Taylor
 INQUIRY #: 4662621.2S
 DATE: June 30, 2016 3:25 pm

DETAIL MAP - 4662621.2S



-  Target Property
-  Sites at elevations higher than or equal to the target property
-  Sites at elevations lower than the target property
-  Manufactured Gas Plants
-  Sensitive Receptors
-  National Priority List Sites
-  Dept. Defense Sites

-  Indian Reservations BIA
-  Power transmission lines
-  Pipelines
-  National Wetland Inventory

This report includes Interactive Map Layers to display and/or hide map information. The legend includes only those icons for the default map view.

SITE NAME: Black River Falls Industrial Park
 ADDRESS: Airport Road
 Black River Falls WI 54615
 LAT/LONG: 44.304158 / 90.798658

CLIENT: Cedar Corporation
 CONTACT: Matt Taylor
 INQUIRY #: 4662621.2s
 DATE: June 30, 2016 3:26 pm

MAP FINDINGS SUMMARY

Database	Search Distance (Miles)	Target Property	< 1/8	1/8 - 1/4	1/4 - 1/2	1/2 - 1	> 1	Total Plotted
STANDARD ENVIRONMENTAL RECORDS								
<i>Federal NPL site list</i>								
NPL	1.000		0	0	0	0	NR	0
Proposed NPL	1.000		0	0	0	0	NR	0
NPL LIENS	0.001		0	NR	NR	NR	NR	0
<i>Federal Delisted NPL site list</i>								
Delisted NPL	1.000		0	0	0	0	NR	0
<i>Federal CERCLIS list</i>								
FEDERAL FACILITY	0.500		0	0	0	NR	NR	0
SEMS	0.500		0	0	0	NR	NR	0
<i>Federal CERCLIS NFRAP site list</i>								
SEMS-ARCHIVE	0.500		0	0	0	NR	NR	0
<i>Federal RCRA CORRACTS facilities list</i>								
CORRACTS	1.000		0	0	0	0	NR	0
<i>Federal RCRA non-CORRACTS TSD facilities list</i>								
RCRA-TSDF	0.500		0	0	0	NR	NR	0
<i>Federal RCRA generators list</i>								
RCRA-LQG	0.250		0	0	NR	NR	NR	0
RCRA-SQG	0.250		1	0	NR	NR	NR	1
RCRA-CESQG	0.250		1	0	NR	NR	NR	1
<i>Federal institutional controls / engineering controls registries</i>								
LUCIS	0.500		0	0	0	NR	NR	0
US ENG CONTROLS	0.500		0	0	0	NR	NR	0
US INST CONTROL	0.500		0	0	0	NR	NR	0
<i>Federal ERNS list</i>								
ERNS	0.001		0	NR	NR	NR	NR	0
<i>State- and tribal - equivalent CERCLIS</i>								
SHWS	1.000		0	0	0	0	NR	0
WI ERP	0.500		0	0	1	NR	NR	1
<i>State and tribal landfill and/or solid waste disposal site lists</i>								
SWF/LF	0.500		0	0	0	NR	NR	0
WDS	0.500		0	0	0	NR	NR	0
SHWIMS	0.500		3	0	1	NR	NR	4
<i>State and tribal leaking storage tank lists</i>								
LUST	0.500		1	0	0	NR	NR	1

MAP FINDINGS SUMMARY

Database	Search Distance (Miles)	Target Property	< 1/8	1/8 - 1/4	1/4 - 1/2	1/2 - 1	> 1	Total Plotted
LAST	0.500		0	0	0	NR	NR	0
INDIAN LUST	0.500		0	0	0	NR	NR	0
State and tribal registered storage tank lists								
FEMA UST	0.250		0	0	NR	NR	NR	0
UST	0.250		1	1	NR	NR	NR	2
AST	0.250		2	2	NR	NR	NR	4
INDIAN UST	0.250		0	0	NR	NR	NR	0
State and tribal institutional control / engineering control registries								
CRS	0.001		0	NR	NR	NR	NR	0
AUL	0.500		0	0	0	NR	NR	0
State and tribal voluntary cleanup sites								
INDIAN VCP	0.500		0	0	0	NR	NR	0
VCP	0.500		0	0	0	NR	NR	0
State and tribal Brownfields sites								
BEAP	0.500		0	0	0	NR	NR	0
BROWNFIELDS	0.500		0	0	0	NR	NR	0
ADDITIONAL ENVIRONMENTAL RECORDS								
Local Brownfield lists								
US BROWNFIELDS	0.500		0	0	0	NR	NR	0
Local Lists of Landfill / Solid Waste Disposal Sites								
SWRCY	0.500		0	0	0	NR	NR	0
INDIAN ODI	0.500		0	0	0	NR	NR	0
DEBRIS REGION 9	0.500		0	0	0	NR	NR	0
ODI	0.500		0	0	0	NR	NR	0
Local Lists of Hazardous waste / Contaminated Sites								
US HIST CDL	0.001		0	NR	NR	NR	NR	0
CDL	0.001		0	NR	NR	NR	NR	0
US CDL	0.001		0	NR	NR	NR	NR	0
Local Land Records								
LIENS	0.001		0	NR	NR	NR	NR	0
LIENS 2	0.001		0	NR	NR	NR	NR	0
Records of Emergency Release Reports								
HMIRS	0.001		0	NR	NR	NR	NR	0
SPILLS	0.001		0	NR	NR	NR	NR	0
AGSPILLS	0.001		0	NR	NR	NR	NR	0
SPILLS 90	0.001		0	NR	NR	NR	NR	0
SPILLS 80	0.001		0	NR	NR	NR	NR	0

MAP FINDINGS SUMMARY

Database	Search Distance (Miles)	Target Property	< 1/8	1/8 - 1/4	1/4 - 1/2	1/2 - 1	> 1	Total Plotted
Other Ascertainable Records								
RCRA NonGen / NLR	0.250		1	1	NR	NR	NR	2
FUDS	1.000		0	0	0	0	NR	0
DOD	1.000		0	0	0	0	NR	0
SCRD DRYCLEANERS	0.500		0	0	0	NR	NR	0
US FIN ASSUR	0.001		0	NR	NR	NR	NR	0
EPA WATCH LIST	0.001		0	NR	NR	NR	NR	0
2020 COR ACTION	0.250		0	0	NR	NR	NR	0
TSCA	0.001		0	NR	NR	NR	NR	0
TRIS	0.001		0	NR	NR	NR	NR	0
SSTS	0.001		0	NR	NR	NR	NR	0
ROD	1.000		0	0	0	0	NR	0
RMP	0.001		0	NR	NR	NR	NR	0
RAATS	0.001		0	NR	NR	NR	NR	0
PRP	0.001		0	NR	NR	NR	NR	0
PADS	0.001		0	NR	NR	NR	NR	0
ICIS	0.001		0	NR	NR	NR	NR	0
FTTS	0.001		0	NR	NR	NR	NR	0
MLTS	0.001		0	NR	NR	NR	NR	0
COAL ASH DOE	0.001		0	NR	NR	NR	NR	0
COAL ASH EPA	0.500		0	0	0	NR	NR	0
PCB TRANSFORMER	0.001		0	NR	NR	NR	NR	0
RADINFO	0.001		0	NR	NR	NR	NR	0
HIST FTTS	0.001		0	NR	NR	NR	NR	0
DOT OPS	0.001		0	NR	NR	NR	NR	0
CONSENT	1.000		0	0	0	0	NR	0
INDIAN RESERV	0.001		0	NR	NR	NR	NR	0
FUSRAP	1.000		0	0	0	0	NR	0
UMTRA	0.500		0	0	0	NR	NR	0
LEAD SMELTERS	0.001		0	NR	NR	NR	NR	0
US AIRS	0.001		0	NR	NR	NR	NR	0
US MINES	0.250		0	0	NR	NR	NR	0
FINDS	0.001		1	NR	NR	NR	NR	1
UXO	1.000		0	0	0	0	NR	0
DOCKET HWC	0.001		0	NR	NR	NR	NR	0
AIRS	0.001		0	NR	NR	NR	NR	0
BRRTS	0.001		0	NR	NR	NR	NR	0
COAL ASH	0.500		0	0	0	NR	NR	0
DRYCLEANERS	0.250		0	0	NR	NR	NR	0
Financial Assurance	0.001		0	NR	NR	NR	NR	0
LEAD	0.001		0	NR	NR	NR	NR	0
MANIFEST	0.250		2	0	NR	NR	NR	2
NPDES	0.001		0	NR	NR	NR	NR	0
TIER 2	0.001		0	NR	NR	NR	NR	0
WI WRRSER	0.001		0	NR	NR	NR	NR	0
ECHO	0.001		1	NR	NR	NR	NR	1
FUELS PROGRAM	0.250		0	0	NR	NR	NR	0

EDR HIGH RISK HISTORICAL RECORDS

EDR Exclusive Records

EDR MGP	1.000		0	0	0	0	NR	0
---------	-------	--	---	---	---	---	----	---

MAP FINDINGS SUMMARY

Database	Search Distance (Miles)	Target Property	< 1/8	1/8 - 1/4	1/4 - 1/2	1/2 - 1	> 1	Total Plotted
EDR Hist Auto	0.125		0	NR	NR	NR	NR	0
EDR Hist Cleaner	0.125		0	NR	NR	NR	NR	0
<u>EDR RECOVERED GOVERNMENT ARCHIVES</u>								
<i>Exclusive Recovered Govt. Archives</i>								
RGA LF	0.001		0	NR	NR	NR	NR	0
RGA LUST	0.001		0	NR	NR	NR	NR	0
- Totals --		0	14	4	2	0	0	20

NOTES:

TP = Target Property

NR = Not Requested at this Search Distance

Sites may be listed in more than one database

MAP FINDINGS

Map ID
Direction
Distance
Elevation

Site

Database(s)

EDR ID Number
EPA ID Number

A1 **JACKSON CORRECTIONAL INSTITUTION**
N6500 HAIPEK RD
< 1/8 **BLACK RIVER FALLS, WI 54615**
1 ft.

FINDS **1016306412**
ECHO **N/A**

Site 1 of 3 in cluster A

Relative:
Lower

FINDS:

Registry ID: 110014435147

Actual:
858 ft.

Environmental Interest/Information System

WI-ESR (Wisconsin - Environmental System Registry) is a database that contains core information about facilities, organizations, and people related to Wisconsin's DNR (Department of Natural Resources).

RCRAInfo is a national information system that supports the Resource Conservation and Recovery Act (RCRA) program through the tracking of events and activities related to facilities that generate, transport, and treat, store, or dispose of hazardous waste. RCRAInfo allows RCRA program staff to track the notification, permit, compliance, and corrective action activities required under RCRA.

ECHO:

Envid: 1016306412
Registry ID: 110014435147
DFR URL: http://echo.epa.gov/detailed_facility_report?fid=110014435147

A2
NE
< 1/8
0.003 mi.
15 ft.

N6500 HAIPEK RD
BLACK RIVER FALLS, WI 54615

SHWIMS **1006818024**
RCRA NonGen / NLR **WIR000113126**

Site 2 of 3 in cluster A

Relative:
Lower

SHWIMS:

FID: 627052030
Status: OPERATING
Region: WEST CENTRAL

Actual:
858 ft.

RCRA NonGen / NLR:

Date form received by agency: 05/28/2003
Facility name: Not reported
Facility address: N6500 HAIPEK RD
 BLACK RIVER FALLS, WI 546150232
EPA ID: WIR000113126
Mailing address: PO BOX 232
 BLACK RIVER FALLS, WI 546150232
Contact: CHRISTY GOLDSMITH
Contact address: PO BOX 232
 BLACK RIVER FALLS, WI 546150232
Contact country: Not reported
Contact telephone: (715) 284-4550
Contact email: Not reported
EPA Region: Not reported
Classification: Non-Generator
Description: Handler: Non-Generators do not presently generate hazardous waste

Owner/Operator Summary:

Map ID
Direction
Distance
Elevation

MAP FINDINGS

Site

Database(s)

EDR ID Number
EPA ID Number

(Continued)

1006818024

Owner/operator name: STATE OF WI DEPT OF CORRECTIONS
Owner/operator address: PO BOX 232
BLACK RIVER FALLS, WI 54615
Owner/operator country: Not reported
Owner/operator telephone: (715) 284-4550
Legal status: State
Owner/Operator Type: Owner
Owner/Op start date: Not reported
Owner/Op end date: Not reported

Owner/operator name: BUREAU OF CORRECTIONAL ENTERPRISES
Owner/operator address: PO BOX 232
BLACK RIVER FALLS, WI 54615
Owner/operator country: Not reported
Owner/operator telephone: (715) 284-4550
Legal status: State
Owner/Operator Type: Operator
Owner/Op start date: Not reported
Owner/Op end date: Not reported

Handler Activities Summary:

U.S. importer of hazardous waste: No
Mixed waste (haz. and radioactive): No
Recycler of hazardous waste: No
Transporter of hazardous waste: No
Treater, storer or disposer of HW: No
Underground injection activity: No
On-site burner exemption: No
Furnace exemption: No
Used oil fuel burner: No
Used oil processor: No
User oil refiner: No
Used oil fuel marketer to burner: No
Used oil Specification marketer: No
Used oil transfer facility: No
Used oil transporter: No

Violation Status: No violations found

A3
NE
< 1/8
0.003 mi.
15 ft.

N6500 HAIPEK RD
BLACK RIVER FALLS, WI 54615

Site 3 of 3 in cluster A

AST A100263128
N/A

Relative:
Lower

AST:

Actual:
858 ft.

Facility ID: 679217
Facility County: JACKSON
Site Municipality: BLACK RIVER FALLS
Land Owner Type: State
Fire Dept ID: Black River Falls
Town Customer ID: 369399
Owner Name: WI DEPT OF CORRECTIONS - ROBERT NIKOLAY
Owner Address: 3099 E WASHINGTON AVE
Owner PO Box: Not reported
Owner City,St,Zip: MADISON, WI 53704
Building Name: JACKSON CORRECTIONAL INSTITUTE
Building Address: N6500 HAIPEK RD

Map ID
Direction
Distance
Elevation

MAP FINDINGS

Site

Database(s)

EDR ID Number
EPA ID Number

(Continued)

A100263128

Building City,Zip: BLACK RIVER FALLS 54615
Site Municipality: City

Tank Reg Object ID: 205030
Tank Wang Object ID: 270400063
Tank Status: In Use
Tank Status Date: Not reported
Tank Size (gal): 200
Tank Contents: Diesel
Object Type: AST
Tank Occupancy: Back -Up Generator
Tank Market: No
Wall Size: Single
Federally Regulated: Not reported

Tank Reg Object ID: 205029
Tank Wang Object ID: 270400062
Tank Status: In Use
Tank Status Date: Not reported
Tank Size (gal): 200
Tank Contents: Diesel
Object Type: AST
Tank Occupancy: Back -Up Generator
Tank Market: No
Wall Size: Single
Federally Regulated: Not reported

Tank Reg Object ID: 205031
Tank Wang Object ID: 270400064
Tank Status: In Use
Tank Status Date: Not reported
Tank Size (gal): 10000
Tank Contents: Diesel
Object Type: AST
Tank Occupancy: Back -Up Generator
Tank Market: No
Wall Size: Double
Federally Regulated: Not reported

4
SW
< 1/8
0.009 mi.
48 ft.

700 TIMBER RD
BLACK RIVER FALLS, WI 54615

AST A100414840
N/A

Relative:
Lower

AST:
Facility ID: 821873
Facility County: JACKSON
Site Municipality: BLACK RIVER FALLS
Land Owner Type: Private
Fire Dept ID: Black River Falls
Town Customer ID: 1344335
Owner Name: MEISTER FOREST PRODUCTS
Owner Address: Not reported
Owner PO Box: 102
Owner City,St,Zip: BLACK RIVER FALLS, WI 54615

Actual:
859 ft.

Map ID
Direction
Distance
Elevation

MAP FINDINGS

Site

Database(s)

EDR ID Number
EPA ID Number

(Continued)

A100414840

Building Name: MEISTER FOREST PRODUCTS
Building Address: 700 TIMBER RD
Building City,Zip: BLACK RIVER FALLS 54615
Site Municipality: City

Tank Reg Object ID: 1590146
Tank Wang Object ID: Not reported
Tank Status: In Use
Tank Status Date: Not reported
Tank Size (gal): 500
Tank Contents: Diesel
Object Type: AST
Tank Occupancy: Industrial
Tank Market: No
Wall Size: Single
Federally Regulated: Not reported

5
WNW
< 1/8
0.014 mi.
74 ft.

720 RED IRON RD
BLACK RIVER FALLS, WI 54615

RCRA-CESQG 1004799764
SHWIMS WIR000013581
FINDS
ECHO

Relative:
Lower

RCRA-CESQG:

Date form received by agency: 10/21/1996

Facility name: Not reported

Facility address: 720 RED IRON RD
BLACK RIVER FALLS, WI 54615

EPA ID: WIR000013581

Contact: LISA GILBERTSON

Contact address: 720 RED IRON RD
BLACK RIVER FALLS, WI 54615

Contact country: US

Contact telephone: (715) 284-2020

Contact email: Not reported

EPA Region: Not reported

Classification: Conditionally Exempt Small Quantity Generator

Description: Handler: generates 100 kg or less of hazardous waste per calendar month, and accumulates 1000 kg or less of hazardous waste at any time; or generates 1 kg or less of acutely hazardous waste per calendar month, and accumulates at any time: 1 kg or less of acutely hazardous waste; or 100 kg or less of any residue or contaminated soil, waste or other debris resulting from the cleanup of a spill, into or on any land or water, of acutely hazardous waste; or generates 100 kg or less of any residue or contaminated soil, waste or other debris resulting from the cleanup of a spill, into or on any land or water, of acutely hazardous waste during any calendar month, and accumulates at any time: 1 kg or less of acutely hazardous waste; or 100 kg or less of any residue or contaminated soil, waste or other debris resulting from the cleanup of a spill, into or on any land or water, of acutely hazardous waste

Owner/Operator Summary:

Owner/operator name: HO CHUNK NATION

Owner/operator address: PO BOX 667 W9814 AIRPORT RD
BLACK RIVER FALLS, WI 54615

Owner/operator country: Not reported

Map ID
Direction
Distance
Elevation

MAP FINDINGS

Site

Database(s)

EDR ID Number
EPA ID Number

(Continued)

1004799764

Owner/operator telephone: (715) 284-9343
Legal status: Indian
Owner/Operator Type: Owner
Owner/Op start date: Not reported
Owner/Op end date: Not reported

Handler Activities Summary:

U.S. importer of hazardous waste: No
Mixed waste (haz. and radioactive): No
Recycler of hazardous waste: No
Transporter of hazardous waste: No
Treater, storer or disposer of HW: No
Underground injection activity: No
On-site burner exemption: No
Furnace exemption: No
Used oil fuel burner: No
Used oil processor: No
User oil refiner: No
Used oil fuel marketer to burner: No
Used oil Specification marketer: No
Used oil transfer facility: No
Used oil transporter: No

Violation Status: No violations found

SHWIMS:

FID: 627052470
Status: OPERATING
Region: WEST CENTRAL

FINDS:

Registry ID: 110005516842

Environmental Interest/Information System

WI-ESR (Wisconsin - Environmental System Registry) is a database that contains core information about facilities, organizations, and people related to Wisconsin's DNR (Department of Natural Resources).

RCRAInfo is a national information system that supports the Resource Conservation and Recovery Act (RCRA) program through the tracking of events and activities related to facilities that generate, transport, and treat, store, or dispose of hazardous waste. RCRAInfo allows RCRA program staff to track the notification, permit, compliance, and corrective action activities required under RCRA.

ECHO:

Envid: 1004799764
Registry ID: 110005516842
DFR URL: http://echo.epa.gov/detailed_facility_report?fid=110005516842

Map ID
 Direction
 Distance
 Elevation

MAP FINDINGS

Site

Database(s)

EDR ID Number
 EPA ID Number

6
North
< 1/8
0.019 mi.
99 ft.

BLACK RIVER FALLS CORRECTIONAL CTR
STH 54 9 MI E OF BRF
BLACK RIVER FALLS, WI

LUST **S104943942**
N/A

Relative:
Lower

LUST:

Actual:
858 ft.

Region Name: WEST CNTRL
 Facility ID: NONE
Status: CLOSED
 Start Date: 06/21/1990
 End Date: 04/04/2000
 Last Action: 07/18/2008
 Site Id: 3329200
 Detail Seq No: 21687
 Activity Type: LUST
 Act Code: 340
 Activity Name: BLACK RIVER FALLS CORRECTIONAL CENTER
 Activity Number: 0327000344
 Activity Display Number: 03-27-000344
 Activity Detail Address: Not reported
 Activity Comments: Not reported
 Jurisdiction: DNR RR
 Owner Name: Not reported
 Owner Addr: Not reported
 Owner City,St,Zip: Not reported
 Dept Of Commerce Number: NONE
 Comm Occurrence Id: NONE
 EPA Cerclis Id: Not reported
 Risk Code: HIGH
 Acres: UNKNOWN
 Acres 100: No
 EPA NPL Site?: No
 Dept Of Commerce Tracking: No
 PECFA Funds Eligible?: No
 Above Ground Storage Tank?: No
 Drycleaner?: No
 Co-contamination?: No
 Public Land Survey System Desc: SE 1/4 of the NW 1/4 of Sec 29, T22N, R02W
 Geo Located: Yes
 DNR GIS Registry View Map Layers: No

Actions:

Action Date: 06/21/1990 Action Code: 1
 Action Name: Notification
 Action Desc: Date the DNR is notified of the discovery of the contamination.
 Action Comments: Not reported

Action Date: 06/21/1990 Action Code: 2
 Action Name: RP Letter Sent
 Action Desc: Date of letter to RP notifying of legal responsibilities associated with the discovery of contamination.
 Action Comments: Not reported

Action Date: 03/01/1991 Action Code: 99
 Action Name: Miscellaneous
 Action Desc: Miscellaneous action. Please see action comments.
 Action Comments: CHANGED RANK IN SCREENING:MTBE IN WATER SUPPLY.

Map ID
Direction
Distance
Elevation

MAP FINDINGS

Site

Database(s)

EDR ID Number
EPA ID Number

BLACK RIVER FALLS CORRECTIONAL CTR (Continued)

S104943942

Action Date: 07/12/1991 Action Code: 99
Action Name: Miscellaneous/3
Action Desc: Miscellaneous action. Please see action comments.
Action Comments: REQUESTING WORK UPDATE.

Action Date: 01/13/1994 Action Code: 33
Action Name: Tank Closure Environmental Site Assessment Rpt Received
Action Desc: Date that the DNR received an Environmental Site Assessment of a tank system (above-ground or underground) for tank closure or change in services which usually includes sample results.
Action Comments: TNK CLS/SA REPT RECV'D

Action Date: 04/21/1994 Action Code: 33
Action Name: Tank Closure Environmental Site Assessment Rpt Received
Action Desc: Date that the DNR received an Environmental Site Assessment of a tank system (above-ground or underground) for tank closure or change in services which usually includes sample results.
Action Comments: TNK CLS/SA REPT RECV'D

Action Date: 04/21/1994 Action Code: 179
Action Name: Closure Review Req Received (no fee required)
Action Desc: Date DNR received a Closure Review Request for a site where the fee has previously been paid or no fee is required (i.e. VPLE).
Action Comments: CLOSE OUT REVIEW REQUESTED

Action Date: 02/15/1995 Action Code: 99
Action Name: Miscellaneous/7
Action Desc: Miscellaneous action. Please see action comments.
Action Comments: CLOSURE OF FUEL OIL UST-GAS INVEST CONTINUES

Action Date: 02/20/1996 Action Code: 43
Action Name: Status Report Received/3
Action Desc: Date updates on progress are received. Can be 30, 60, 90 days or other interval.
Action Comments: Not reported

Action Date: 04/21/1995 Action Code: 99
Action Name: Miscellaneous/8
Action Desc: Miscellaneous action. Please see action comments.
Action Comments: REC'D 4400-120

Action Date: 03/02/1991 Action Code: 99
Action Name: Miscellaneous/2
Action Desc: Miscellaneous action. Please see action comments.
Action Comments: REC'VD CONTAMINATION ASSESSMENT

Action Date: 04/09/1992 Action Code: 99
Action Name: Miscellaneous/5
Action Desc: Miscellaneous action. Please see action comments.
Action Comments: REC'D COST EST FOR RECOMMENDED ACT

Action Date: 01/21/1994 Action Code: 39
Action Name: Remedial Action Options Report received (w/out Fee)
Action Desc: Date DNR receives the RAOR (a workplan). It identifies and evaluates options to prevent, minimize, stabilize or eliminate threats from the discharged hazardous substances and to restore the environment to the extent practicable.

Map ID
Direction
Distance
Elevation

MAP FINDINGS

Site

Database(s)

EDR ID Number
EPA ID Number

BLACK RIVER FALLS CORRECTIONAL CTR (Continued)

S104943942

Action Comments: RA WORK PLAN RECV'D

Action Date: 04/21/1995 Action Code: 80
Action Name: Closure Not Approved
Action Desc: Date closure not approved letter is sent.
Action Comments: CLOSE OUT DENIED

Action Date: 11/05/1993 Action Code: 33
Action Name: Tank Closure Environmental Site Assessment Rpt Received
Action Desc: Date that the DNR received an Environmental Site Assessment of a tank system (above-ground or underground) for tank closure or change in services which usually includes sample results.
Action Comments: TNK CLS/SA REPT RECV'D

Action Date: 11/05/1993 Action Code: 43
Action Name: Status Report Received
Action Desc: Date updates on progress are received. Can be 30, 60, 90 days or other interval.
Action Comments: QRTL/MTHLY STATUS RPT

Action Date: 03/14/1995 Action Code: 43
Action Name: Status Report Received/2
Action Desc: Date updates on progress are received. Can be 30, 60, 90 days or other interval.
Action Comments: QRTL/MTHLY STATUS RPT

Action Date: 09/24/1992 Action Code: 99
Action Name: Miscellaneous/6
Action Desc: Miscellaneous action. Please see action comments.
Action Comments: REC'D WORKPLAN/10-1-92 APPRVTL GW EXT. WELL

Action Date: 09/25/1991 Action Code: 99
Action Name: Miscellaneous/4
Action Desc: Miscellaneous action. Please see action comments.
Action Comments: REC'D LETTER STATING AYRES ASSOC. WOULD BE SENDING

Action Date: 06/04/1996 Action Code: 43
Action Name: Status Report Received/5
Action Desc: Date updates on progress are received. Can be 30, 60, 90 days or other interval.
Action Comments: Not reported

Action Date: 04/15/1996 Action Code: 43
Action Name: Status Report Received/4
Action Desc: Date updates on progress are received. Can be 30, 60, 90 days or other interval.
Action Comments: Not reported

Action Date: 05/02/1995 Action Code: 33
Action Name: Tank Closure Environmental Site Assessment Rpt Received
Action Desc: Date that the DNR received an Environmental Site Assessment of a tank system (above-ground or underground) for tank closure or change in services which usually includes sample results.
Action Comments: TNK CLS/SA REPT RECV'D

Action Date: 01/21/1997 Action Code: 43
Action Name: Status Report Received/6

Map ID
Direction
Distance
Elevation

MAP FINDINGS

Site

Database(s)

EDR ID Number
EPA ID Number

BLACK RIVER FALLS CORRECTIONAL CTR (Continued)

S104943942

Action Desc: Date updates on progress are received. Can be 30, 60, 90 days or other interval.
Action Comments: Not reported

Action Date: 02/07/1997 Action Code: 30
Action Name: Site Investigation Workplan Go Ahead (notice to proceed)
Action Desc: Date the DNR allows the RP to proceed without approval of the SIWP. Either written or by phone call.
Action Comments: Not reported

Action Date: 10/15/1996 Action Code: 35
Action Name: Site Investigation Workplan Received (w/out Fee)
Action Desc: Date the DNR receives the Site Investigation Workplan. States the objectives of the investigation to determine the degree and extent of contamination.
Action Comments: Not reported

Action Date: 02/18/1999 Action Code: 99
Action Name: Miscellaneous/10
Action Desc: Miscellaneous action. Please see action comments.
Action Comments: PHONE CALL. SEND COPIES OF ANALYSES

Action Date: 02/01/1999 Action Code: 79
Action Name: Closure Review Request Received with Fee/2
Action Desc: Date DNR Project Manager determined that the Case Closure - GIS Registry (Form 4400-202) submittal was administratively complete and a review can begin. Fees have been paid for the review.
Action Comments: Not reported

Action Date: 04/04/2000 Action Code: 99
Action Name: Miscellaneous/12
Action Desc: Miscellaneous action. Please see action comments.
Action Comments: WELL ABANDONMENT FORMS RECEIVED

Action Date: 04/04/2000 Action Code: 11
Action Name: Activity Closed/2
Action Desc: Date the Closure Letter or No Further Action letter is sent.
Action Comments: Not reported

Action Date: 02/01/1999 Action Code: 99
Action Name: Miscellaneous/9
Action Desc: Miscellaneous action. Please see action comments.
Action Comments: ADD'L INFO NEEDED

Action Date: 03/05/1999 Action Code: 99
Action Name: Miscellaneous/11
Action Desc: Miscellaneous action. Please see action comments.
Action Comments: ADD'L INFO NEEDED

Action Date: 03/11/1999 Action Code: 84
Action Name: Conditional Closure
Action Desc: Date conditional closure approval letter is sent - the site will not be formally closed until receipt of documentation of abandonment of wells, disposal of soil, etc.
Action Comments: MW ABANDONMENT

Action Date: 03/11/1999 Action Code: 48

Map ID
Direction
Distance
Elevation

MAP FINDINGS

Site

Database(s)

EDR ID Number
EPA ID Number

BLACK RIVER FALLS CORRECTIONAL CTR (Continued)

S104943942

Action Name: NR 140 Exemption at Closure
Action Desc: Variance granted under NR 140 to close the site with groundwater contamination above the preventive action limit (PAL).
Action Comments: Not reported

Action Date: 09/13/1999 Action Code: 99
Action Name: Miscellaneous/12
Action Desc: Miscellaneous action. Please see action comments.
Action Comments: ADD'L GW SAMPLING REPORTED

Action Date: 07/18/2008 Action Code: 99
Action Name: Miscellaneous/14
Action Desc: Miscellaneous action. Please see action comments.
Action Comments: MW PREVIOUSLY RETAINED TO MONITOR DRAINFIELD - NOW ABANDONED.

Substances:

Substance Desc: Gasoline - Unleaded and Leaded
Amount Released: Not reported
Release Code: Not reported

Impact Number: 63982
Impact Code: 04
Impact Comments: Groundwater Contamination
Impact Potential: Not reported

Impact Number: 63983
Impact Code: 05
Impact Comments: Soil Contamination
Impact Potential: Not reported

Contacts:

Role Desc: Responsible Party
Contact Name: BRF CORRECTIONAL CENTER
Contact Address: RT 5, BOX 433C
Contact Addr2: Not reported
Contact City,St,Zip: BLACK RIVER FALLS, WI 54615
Contact Country: UNITED STATES
Company Address: BLACK RIVER FALLS, WI 54615

Role Desc: Project Manager
Contact Name: GINA KEENAN
Contact Address: 1300 W CLAIREMONT AVE
Contact Addr2: PO BOX 4001
Contact City,St,Zip: EAU CLAIRE, WI 54702-4001
Contact Country: UNITED STATES
Company Address: EAU CLAIRE, WI 54702

Role Desc: DNR File Contact
Contact Name: DEENA KINNEY
Contact Address: 1300 W CLAIRMONT AVE
Contact Addr2: Not reported
Contact City,St,Zip: EAU CLAIRE, WI 54701
Contact Country: UNITED STATES
Company Address: EAU CLAIRE, WI 54701

MAP FINDINGS

Map ID
Direction
Distance
Elevation

Site

Database(s)

EDR ID Number
EPA ID Number

7
WSW
< 1/8
0.070 mi.
369 ft.

**INDUSTRIAL PARK - AIRPORT
BLACK RIVER FALLS, WI 54615**

**UST U003575560
N/A**

**Relative:
Lower**

UST:

Facility ID: 81568
 Federally Regulated: Yes
 Facility County: JACKSON
 Site Municipality: City
 Municipality Name: BLACK RIVER FALLS
 Fire Dept ID: Black River Falls
 Town Cust ID: 310929
 Land Owner Type: Private
 Owner Name: GTE NORTH
 Owner Address: 19845 HWY 31 N
 Owner PO Box: 407
 Owner City,St,Zip: WESTFIELD, IN 46074
 Building Name: GTE - BLACK RIVER FALLS #4095081A
 Building Address: INDUSTRIAL PARK - AIRPORT
 Building City,Zip: BLACK RIVER FALLS 54615

**Actual:
856 ft.**

Object ID: 399453
 Tank Wang Object ID: 270400354
Tank Status: Closed/Removed
 Tank Status Date: 09/30/1987
 Tank Size (gal): 6110
 Tank Contents: Leaded Gasoline
 Tank Occupancy: 21
 Tank Market: No
 Wall Size: Single

Object ID: 399454
 Tank Wang Object ID: 270400355
Tank Status: Closed/Removed
 Tank Status Date: 09/30/1987
 Tank Size (gal): 6110
 Tank Contents: Unleaded Gasoline
 Tank Occupancy: 21
 Tank Market: No
 Wall Size: Single

B8
WSW
< 1/8
0.113 mi.
597 ft.

**NELSON GLOBAL PRODUCTS INC
915 RED IRON RD
BLACK RIVER FALLS, WI 54615**

**MANIFEST S112095060
N/A**

Site 1 of 2 in cluster B

**Relative:
Lower**

WI MANIFEST:

Year: 2015
 EPA ID: WIR000000224
 FID: 627028160
 ACT Code: 202
 ACT Status: A
 ACT Code 1: 202
 ACT Name: HW Generator - Small
 Contact Title: INDUSTRIAL ENGINEER
 Contact Name: DARREN VASE

**Actual:
858 ft.**

Map ID
Direction
Distance
Elevation

MAP FINDINGS

Site

Database(s)

EDR ID Number
EPA ID Number

NELSON GLOBAL PRODUCTS INC (Continued)

S112095060

Contact Address: 915 RED IRON RD
Contact City/State/Zip: BLACK RIVER FALLS, WI 54615
Contact Telephone: 7152843727
Contact EMail Address: darren.vase@nelsongp.com

Shipped:

Year: 2015
Manifest Doc Id: 008409592FLE
Copy Type: TSDCOPY
Gen EPA ID: WIR000000224
Gen Date: 03/30/2015
GEN Copy Revd Date: Not reported
TSD Date: 04/03/2015
TSD EPA ID: WID990829475
TSD Copy Revd Date: 05/14/2015

Year: 2015
Manifest Doc Id: 008412861FLE
Copy Type: TSDCOPY
Gen EPA ID: WIR000000224
Gen Date: 07/20/2015
GEN Copy Revd Date: Not reported
TSD Date: 07/23/2015
TSD EPA ID: WID990829475
TSD Copy Revd Date: 08/31/2015

Year: 2015
Manifest Doc Id: 008877321FLE
Copy Type: TSDCOPY
Gen EPA ID: WIR000000224
Gen Date: 11/30/2015
GEN Copy Revd Date: Not reported
TSD Date: 12/06/2015
TSD EPA ID: WID990829475
TSD Copy Revd Date: 01/13/2016

Year: 2015
EPA ID: WIR000000224
FID: 627028160
ACT Code: 201
ACT Status: I
ACT Code 1: Not reported
ACT Name: Not reported
Contact Title: Not reported
Contact Name: Not reported
Contact Address: Not reported
Contact City/State/Zip: Not reported
Contact Telephone: Not reported
Contact EMail Address: Not reported

Shipped:

Year: 2015
Manifest Doc Id: 008409592FLE
Copy Type: TSDCOPY
Gen EPA ID: WIR000000224

Map ID
Direction
Distance
Elevation

MAP FINDINGS

Site

Database(s)

EDR ID Number
EPA ID Number

NELSON GLOBAL PRODUCTS INC (Continued)

S112095060

Gen Date: 03/30/2015
GEN Copy Revd Date: Not reported
TSD Date: 04/03/2015
TSD EPA ID: WID990829475
TSD Copy Revd Date: 05/14/2015

Year: 2015
Manifest Doc Id: 008412861FLE
Copy Type: TSDCOPY
Gen EPA ID: WIR000000224
Gen Date: 07/20/2015
GEN Copy Revd Date: Not reported
TSD Date: 07/23/2015
TSD EPA ID: WID990829475
TSD Copy Revd Date: 08/31/2015

Year: 2015
Manifest Doc Id: 008877321FLE
Copy Type: TSDCOPY
Gen EPA ID: WIR000000224
Gen Date: 11/30/2015
GEN Copy Revd Date: Not reported
TSD Date: 12/06/2015
TSD EPA ID: WID990829475
TSD Copy Revd Date: 01/13/2016

Year: 2014
EPA ID: WIR000000224
FID: 627028160
ACT Code: 201
ACT Status: I
ACT Code 1: Not reported
ACT Name: Not reported
Contact Title: Not reported
Contact Name: Not reported
Contact Address: Not reported
Contact City/State/Zip: Not reported
Contact Telephone: Not reported
Contact EMail Address: Not reported

Shipped:
Year: 2014
Manifest Doc Id: 007065016FLE
Copy Type: TSDCOPY
Gen EPA ID: WIR000000224
Gen Date: 03/31/2014
GEN Copy Revd Date: Not reported
TSD Date: 04/02/2014
TSD EPA ID: WID990829475
TSD Copy Revd Date: 04/21/2014

Year: 2014
Manifest Doc Id: 007827785FLE
Copy Type: TSDCOPY
Gen EPA ID: WIR000000224
Gen Date: 10/02/2014

Map ID
Direction
Distance
Elevation

MAP FINDINGS

Site

Database(s)

EDR ID Number
EPA ID Number

NELSON GLOBAL PRODUCTS INC (Continued)

S112095060

GEN Copy Revd Date: Not reported
TSD Date: 10/13/2014
TSD EPA ID: WID990829475
TSD Copy Revd Date: 10/27/2014

Year: 2014
Manifest Doc Id: 007828211FLE
Copy Type: TSDCOPY
Gen EPA ID: WIR000000224
Gen Date: 12/15/2014
GEN Copy Revd Date: Not reported
TSD Date: 12/18/2014
TSD EPA ID: WID990829475
TSD Copy Revd Date: 01/09/2015

Year: 2014
Manifest Doc Id: 007855239FLE
Copy Type: TSDCOPY
Gen EPA ID: WIR000000224
Gen Date: 06/30/2014
GEN Copy Revd Date: Not reported
TSD Date: 07/03/2014
TSD EPA ID: WID990829475
TSD Copy Revd Date: 08/04/2014

Year: 2014
EPA ID: WIR000000224
FID: 627028160
ACT Code: 202
ACT Status: A
ACT Code 1: 202
ACT Name: HW Generator - Small
Contact Title: INDUSTRIAL ENGINEER
Contact Name: DARREN VASE
Contact Address: 915 RED IRON RD
Contact City/State/Zip: BLACK RIVER FALLS, WI 54615
Contact Telephone: 7152843810
Contact EMail Address: darren.vase@nelsongp.com

Shipped:
Year: 2014
Manifest Doc Id: 007065016FLE
Copy Type: TSDCOPY
Gen EPA ID: WIR000000224
Gen Date: 03/31/2014
GEN Copy Revd Date: Not reported
TSD Date: 04/02/2014
TSD EPA ID: WID990829475
TSD Copy Revd Date: 04/21/2014

Year: 2014
Manifest Doc Id: 007827785FLE
Copy Type: TSDCOPY
Gen EPA ID: WIR000000224
Gen Date: 10/02/2014
GEN Copy Revd Date: Not reported

Map ID
Direction
Distance
Elevation

MAP FINDINGS

Site

Database(s)

EDR ID Number
EPA ID Number

NELSON GLOBAL PRODUCTS INC (Continued)

S112095060

TSD Date: 10/13/2014
TSD EPA ID: WID990829475
TSD Copy Revd Date: 10/27/2014

Year: 2014
Manifest Doc Id: 007828211FLE
Copy Type: TSDCOPY
Gen EPA ID: WIR000000224
Gen Date: 12/15/2014
GEN Copy Revd Date: Not reported
TSD Date: 12/18/2014
TSD EPA ID: WID990829475
TSD Copy Revd Date: 01/09/2015

Year: 2014
Manifest Doc Id: 007855239FLE
Copy Type: TSDCOPY
Gen EPA ID: WIR000000224
Gen Date: 06/30/2014
GEN Copy Revd Date: Not reported
TSD Date: 07/03/2014
TSD EPA ID: WID990829475
TSD Copy Revd Date: 08/04/2014

Year: 2013
EPA ID: WIR000000224
FID: 627028160
ACT Code: 201
ACT Status: I
ACT Code 1: Not reported
ACT Name: Not reported
Contact Title: Not reported
Contact Name: Not reported
Contact Address: Not reported
Contact City/State/Zip: Not reported
Contact Telephone: Not reported
Contact EMail Address: Not reported

Shipped:
Year: 2013
Manifest Doc Id: 006895266FLE
Copy Type: TSDCOPY
Gen EPA ID: WIR000000224
Gen Date: 06/10/2013
GEN Copy Revd Date: Not reported
TSD Date: 06/13/2013
TSD EPA ID: WID990829475
TSD Copy Revd Date: 06/28/2013

Year: 2013
Manifest Doc Id: 006895610FLE
Copy Type: TSDCOPY
Gen EPA ID: WIR000000224
Gen Date: 08/19/2013
GEN Copy Revd Date: Not reported
TSD Date: 08/22/2013

Map ID
Direction
Distance
Elevation

MAP FINDINGS

Site

Database(s)

EDR ID Number
EPA ID Number

NELSON GLOBAL PRODUCTS INC (Continued)

S112095060

TSD EPA ID: WID990829475
TSD Copy Revd Date: 09/06/2013

Year: 2013
Manifest Doc Id: 007062718FLE
Copy Type: TSDCOPY
Gen EPA ID: WIR000000224
Gen Date: 11/11/2013
GEN Copy Revd Date: Not reported
TSD Date: 11/14/2013
TSD EPA ID: WID990829475
TSD Copy Revd Date: 12/12/2013

Year: 2013
Manifest Doc Id: 007062964FLE
Copy Type: TSDCOPY
Gen EPA ID: WIR000000224
Gen Date: 12/23/2013
GEN Copy Revd Date: Not reported
TSD Date: 12/26/2013
TSD EPA ID: WID990829475
TSD Copy Revd Date: 01/14/2014

Year: 2013
Manifest Doc Id: 004883542FLE
Copy Type: TSDCOPY
Gen EPA ID: WIR000000224
Gen Date: 04/08/2013
GEN Copy Revd Date: Not reported
TSD Date: 04/11/2013
TSD EPA ID: WID990829475
TSD Copy Revd Date: 04/24/2013

Year: 2013
Manifest Doc Id: 004883684FLE
Copy Type: TSDCOPY
Gen EPA ID: WIR000000224
Gen Date: 04/22/2013
GEN Copy Revd Date: Not reported
TSD Date: 04/25/2013
TSD EPA ID: WID990829475
TSD Copy Revd Date: 05/17/2013

Year: 2013
EPA ID: WIR000000224
FID: 627028160
ACT Code: 202
ACT Status: A
ACT Code 1: 202
ACT Name: HW Generator - Small
Contact Title: Not reported
Contact Name: DARREN VASE
Contact Address: 915 RED IRON RD
Contact City/State/Zip: BLACK RIVER FALLS, WI 54615
Contact Telephone: 7152843810
Contact EMail Address: darren.vase@nelsonglobalproducts.com

Map ID
Direction
Distance
Elevation

MAP FINDINGS

Site

Database(s)

EDR ID Number
EPA ID Number

NELSON GLOBAL PRODUCTS INC (Continued)

S112095060

Shipped:

Year: 2013
Manifest Doc Id: 006895266FLE
Copy Type: TSDCOPY
Gen EPA ID: WIR000000224
Gen Date: 06/10/2013
GEN Copy Revd Date: Not reported
TSD Date: 06/13/2013
TSD EPA ID: WID990829475
TSD Copy Revd Date: 06/28/2013

Year: 2013
Manifest Doc Id: 006895610FLE
Copy Type: TSDCOPY
Gen EPA ID: WIR000000224
Gen Date: 08/19/2013
GEN Copy Revd Date: Not reported
TSD Date: 08/22/2013
TSD EPA ID: WID990829475
TSD Copy Revd Date: 09/06/2013

Year: 2013
Manifest Doc Id: 007062718FLE
Copy Type: TSDCOPY
Gen EPA ID: WIR000000224
Gen Date: 11/11/2013
GEN Copy Revd Date: Not reported
TSD Date: 11/14/2013
TSD EPA ID: WID990829475
TSD Copy Revd Date: 12/12/2013

Year: 2013
Manifest Doc Id: 007062964FLE
Copy Type: TSDCOPY
Gen EPA ID: WIR000000224
Gen Date: 12/23/2013
GEN Copy Revd Date: Not reported
TSD Date: 12/26/2013
TSD EPA ID: WID990829475
TSD Copy Revd Date: 01/14/2014

Year: 2013
Manifest Doc Id: 004883542FLE
Copy Type: TSDCOPY
Gen EPA ID: WIR000000224
Gen Date: 04/08/2013
GEN Copy Revd Date: Not reported
TSD Date: 04/11/2013
TSD EPA ID: WID990829475
TSD Copy Revd Date: 04/24/2013

Year: 2013
Manifest Doc Id: 004883684FLE
Copy Type: TSDCOPY
Gen EPA ID: WIR000000224
Gen Date: 04/22/2013
GEN Copy Revd Date: Not reported

Map ID
Direction
Distance
Elevation

MAP FINDINGS

Site

Database(s)

EDR ID Number
EPA ID Number

NELSON GLOBAL PRODUCTS INC (Continued)

S112095060

TSD Date: 04/25/2013
TSD EPA ID: WID990829475
TSD Copy Revd Date: 05/17/2013

Year: 2012
EPA ID: WIR000000224
FID: 627028160
ACT Code: 201
ACT Status: I
ACT Code 1: Not reported
ACT Name: Not reported
Contact Title: Not reported
Contact Name: Not reported
Contact Address: Not reported
Contact City/State/Zip: Not reported
Contact Telephone: Not reported
Contact EMail Address: Not reported

Shipped:

Year: 2012
Manifest Doc Id: 005586674FLE
Copy Type: TSDCOPY
Gen EPA ID: WIR000000224
Gen Date: 09/10/2012
GEN Copy Revd Date: Not reported
TSD Date: 09/13/2012
TSD EPA ID: WID990829475
TSD Copy Revd Date: 09/28/2012

Year: 2012
Manifest Doc Id: 005589149FLE
Copy Type: TSDCOPY
Gen EPA ID: WIR000000224
Gen Date: 12/03/2012
GEN Copy Revd Date: Not reported
TSD Date: 12/06/2012
TSD EPA ID: WID990829475
TSD Copy Revd Date: 12/28/2012

Year: 2012
Manifest Doc Id: 005674723FLE
Copy Type: TSDCOPY
Gen EPA ID: WIR000000224
Gen Date: 06/25/2012
GEN Copy Revd Date: Not reported
TSD Date: 06/29/2012
TSD EPA ID: WID990829475
TSD Copy Revd Date: 07/11/2012

Year: 2012
Manifest Doc Id: 005674735FLE
Copy Type: TSDCOPY
Gen EPA ID: WIR000000224
Gen Date: 07/02/2012
GEN Copy Revd Date: Not reported
TSD Date: 07/05/2012

Map ID
Direction
Distance
Elevation

MAP FINDINGS

Site

Database(s)

EDR ID Number
EPA ID Number

NELSON GLOBAL PRODUCTS INC (Continued)

S112095060

TSD EPA ID: WID990829475
TSD Copy Revd Date: 07/24/2012

Year: 2012
EPA ID: WIR000000224
FID: 627028160
ACT Code: 202
ACT Status: A
ACT Code 1: 202
ACT Name: HW Generator - Small
Contact Title: HSE COORDINATOR
Contact Name: GARY FINCH
Contact Address: 915 RED IRON RD
Contact City/State/Zip: BLACK RIVER FALLS, WI 54615
Contact Telephone: 7152843810
Contact EMail Address: gary.finch@nelsonglobalproducts.com

Shipped:
Year: 2012
Manifest Doc Id: 005586674FLE
Copy Type: TSDCOPY
Gen EPA ID: WIR000000224
Gen Date: 09/10/2012
GEN Copy Revd Date: Not reported
TSD Date: 09/13/2012
TSD EPA ID: WID990829475
TSD Copy Revd Date: 09/28/2012

Year: 2012
Manifest Doc Id: 005589149FLE
Copy Type: TSDCOPY
Gen EPA ID: WIR000000224
Gen Date: 12/03/2012
GEN Copy Revd Date: Not reported
TSD Date: 12/06/2012
TSD EPA ID: WID990829475
TSD Copy Revd Date: 12/28/2012

Year: 2012
Manifest Doc Id: 005674723FLE
Copy Type: TSDCOPY
Gen EPA ID: WIR000000224
Gen Date: 06/25/2012
GEN Copy Revd Date: Not reported
TSD Date: 06/29/2012
TSD EPA ID: WID990829475
TSD Copy Revd Date: 07/11/2012

Year: 2012
Manifest Doc Id: 005674735FLE
Copy Type: TSDCOPY
Gen EPA ID: WIR000000224
Gen Date: 07/02/2012
GEN Copy Revd Date: Not reported
TSD Date: 07/05/2012
TSD EPA ID: WID990829475

Map ID
Direction
Distance
Elevation

MAP FINDINGS

Site

Database(s)

EDR ID Number
EPA ID Number

NELSON GLOBAL PRODUCTS INC (Continued)

S112095060

TSD Copy Revd Date: 07/24/2012

Year: 2011
EPA ID: WIR000000224
FID: 627028160
ACT Code: 202
ACT Status: A
ACT Code 1: 202
ACT Name: HW Generator - Small
Contact Title: HSE COORDINATOR
Contact Name: GARY FINCH
Contact Address: 915 RED IRON RD
Contact City/State/Zip: BLACK RIVER FALLS, WI 54615
Contact Telephone: 7152843810
Contact EMail Address: gary.l.finch@cummins.com

Shipped:
Year: 2011
Manifest Doc Id: 002047296FLE
Copy Type: TSDCOPY
Gen EPA ID: WIR000000224
Gen Date: 12/19/2011
GEN Copy Revd Date: Not reported
TSD Date: 12/19/2011
TSD EPA ID: WID990829475
TSD Copy Revd Date: 12/30/2011

Year: 2011
EPA ID: WIR000000224
FID: 627028160
ACT Code: 201
ACT Status: I
ACT Code 1: Not reported
ACT Name: Not reported
Contact Title: Not reported
Contact Name: Not reported
Contact Address: Not reported
Contact City/State/Zip: Not reported
Contact Telephone: Not reported
Contact EMail Address: Not reported

Shipped:
Year: 2011
Manifest Doc Id: 002047296FLE
Copy Type: TSDCOPY
Gen EPA ID: WIR000000224
Gen Date: 12/19/2011
GEN Copy Revd Date: Not reported
TSD Date: 12/19/2011
TSD EPA ID: WID990829475
TSD Copy Revd Date: 12/30/2011

Map ID
Direction
Distance
Elevation

MAP FINDINGS

Site

Database(s)

EDR ID Number
EPA ID Number

NELSON GLOBAL PRODUCTS INC (Continued)

S112095060

[Click this hyperlink](#) while viewing on your computer to access additional WI MANIFEST: detail in the EDR Site Report.

B9
WSW
< 1/8
0.113 mi.
597 ft.

NELSON GLOBAL PRODUCTS INC-BLACK RIVER FALLS
915 RED IRON RD
BLACK RIVER FALLS, WI 54615

Site 2 of 2 in cluster B

RCRA-SQG 1000993308
SHWIMS 54615BLCKR915RE
TRIS
US AIRS
AIRS
MANIFEST
NPDES
TIER 2

Relative:
Lower

Actual:
858 ft.

RCRA-SQG:
Date form received by agency: 05/05/2011
Facility name: Not reported
Facility address: 915 RED IRON RD
BLACK RIVER FALLS, WI 54615
EPA ID: WIR000000224
Contact: GARY L FINCH
Contact address: 915 RED IRON RD
BLACK RIVER FALLS, WI 54615
Contact country: US
Contact telephone: (608) 284-3810
Contact email: GARY.L.FINCH@CUMMINS.COM
EPA Region: Not reported
Land type: Private
Classification: Small Small Quantity Generator
Description: Handler: generates more than 100 and less than 1000 kg of hazardous waste during any calendar month and accumulates less than 6000 kg of hazardous waste at any time; or generates 100 kg or less of hazardous waste during any calendar month, and accumulates more than 1000 kg of hazardous waste at any time

Owner/Operator Summary:

Owner/operator name: NELSON GLOBAL PRODUCTS INC
Owner/operator address: PO BOX 511
STOUGHTON, WI 53589
Owner/operator country: US
Owner/operator telephone: (608) 877-3003
Legal status: Private
Owner/Operator Type: Operator
Owner/Op start date: 04/30/2011
Owner/Op end date: Not reported

Owner/operator name: FLEETGUARD INC
Owner/operator address: 1801 USH 51-138
STOUGHTON, WI 53589
Owner/operator country: US
Owner/operator telephone: Not reported
Legal status: Private
Owner/Operator Type: Owner
Owner/Op start date: 01/01/1998
Owner/Op end date: Not reported

Owner/operator name: NELSON GLOBAL PRODUCTS INC
Owner/operator address: PO BOX 511

Map ID
Direction
Distance
Elevation

MAP FINDINGS

Site

Database(s)

EDR ID Number
EPA ID Number

NELSON GLOBAL PRODUCTS INC-BLACK RIVER FALLS (Continued)

1000993308

STOUGHTON, WI 53589
Owner/operator country: US
Owner/operator telephone: (608) 877-3003
Legal status: Private
Owner/Operator Type: Owner
Owner/Op start date: 04/30/2011
Owner/Op end date: Not reported

Owner/operator name: FLEETGUARD INC
Owner/operator address: 1801 USH 51-138
STOUGHTON, WI 53589
Owner/operator country: US
Owner/operator telephone: Not reported
Legal status: Private
Owner/Operator Type: Operator
Owner/Op start date: 01/01/1998
Owner/Op end date: Not reported

Handler Activities Summary:

U.S. importer of hazardous waste: No
Mixed waste (haz. and radioactive): No
Recycler of hazardous waste: No
Transporter of hazardous waste: No
Treater, storer or disposer of HW: No
Underground injection activity: No
On-site burner exemption: No
Furnace exemption: No
Used oil fuel burner: No
Used oil processor: No
User oil refiner: No
Used oil fuel marketer to burner: No
Used oil Specification marketer: No
Used oil transfer facility: No
Used oil transporter: No

Historical Generators:

Date form received by agency: 02/27/2007
Site name: CUMMINS FILTRATION - BLACK RIVER FALLS
Classification: Small Quantity Generator

Date form received by agency: 02/24/2006
Site name: FLEETGUARD INC - BLACK RIVER FALLS
Classification: Large Quantity Generator

Date form received by agency: 01/31/2006
Site name: FLEETGUARD INC - BLACK RIVER FALLS
Classification: Small Quantity Generator

Date form received by agency: 02/20/2004
Site name: FLEETGUARD INC BLACK RIVER FALLS
Classification: Large Quantity Generator

Date form received by agency: 07/28/2003
Site name: FLEET GAURD INC BLACK RIVER FALLS
Classification: Large Quantity Generator

Map ID
Direction
Distance
Elevation

MAP FINDINGS

Site

Database(s)

EDR ID Number
EPA ID Number

NELSON GLOBAL PRODUCTS INC-BLACK RIVER FALLS (Continued)

1000993308

Date form received by agency: 03/01/2002
Site name: NELSON DIVISION-BLACK RIVER FALLS PLANT
Classification: Large Quantity Generator

Date form received by agency: 03/01/2000
Site name: NELSON DIV-BLACK RIVER FALLS
Classification: Large Quantity Generator

Date form received by agency: 02/21/1995
Site name: NELSON DIV BLACK RIVER FALLS
Classification: Small Quantity Generator

Facility Has Received Notices of Violations:

Regulation violated: Not reported
Area of violation: Generators - General
Date violation determined: 07/17/2003
Date achieved compliance: 09/09/2003
Violation lead agency: State
Enforcement action: NOTICE OF NONCOMPLIANCE LETTER
Enforcement action date: 07/17/2003
Enf. disposition status: Not reported
Enf. disp. status date: Not reported
Enforcement lead agency: State
Proposed penalty amount: Not reported
Final penalty amount: Not reported
Paid penalty amount: Not reported

Evaluation Action Summary:

Evaluation date: 07/17/2003
Evaluation: COMPLIANCE EVALUATION INSPECTION ON-SITE
Area of violation: Generators - General
Date achieved compliance: 09/09/2003
Evaluation lead agency: State

SHWIMS:

FID: 627028160
Status: OPERATING
Region: WEST CENTRAL

TRIS:

[Click this hyperlink](#) while viewing on your computer to access
5 additional US_TRIS: record(s) in the EDR Site Report.

US AIRS (AFS):

Envid: 1000993308
Region Code: 05
County Code: WI053
Programmatic ID: AIR WI0000005505300008
Facility Registry ID: 110002034334
D and B Number: Not reported
Facility Site Name: NELSON GLOBAL PRODUCTS, INC. - BLACK RIV
Primary SIC Code: 3714
NAICS Code: 336399
Default Air Classification Code: SMI
Facility Type of Ownership Code: POF
Air CMS Category Code: SMI

Map ID
Direction
Distance
Elevation

MAP FINDINGS

Site

Database(s)

EDR ID Number
EPA ID Number

NELSON GLOBAL PRODUCTS INC-BLACK RIVER FALLS (Continued)

1000993308

HPV Status: Not reported

US AIRS (AFS):

Region Code: 05
Programmatic ID: AIR WI0000005505300008
Facility Registry ID: 110002034334
Air Operating Status Code: OPR
Default Air Classification Code: SMI
Air Program: Federally-Enforceable State Operating Permit - Non Title V
Activity Date: 2014-11-10 00:00:00
Activity Status Date: 2015-03-05 16:37:22
Activity Group: Compliance Monitoring
Activity Type: Inspection/Evaluation
Activity Status: Active

Region Code: 05
Programmatic ID: AIR WI0000005505300008
Facility Registry ID: 110002034334
Air Operating Status Code: OPR
Default Air Classification Code: SMI
Air Program: Federally-Enforceable State Operating Permit - Non Title V
Activity Date: 2002-04-11 00:00:00
Activity Status Date: Not reported
Activity Group: Compliance Monitoring
Activity Type: Inspection/Evaluation
Activity Status: Not reported

Region Code: 05
Programmatic ID: AIR WI0000005505300008
Facility Registry ID: 110002034334
Air Operating Status Code: OPR
Default Air Classification Code: SMI
Air Program: Federally-Enforceable State Operating Permit - Non Title V
Activity Date: 2005-02-02 00:00:00
Activity Status Date: Not reported
Activity Group: Compliance Monitoring
Activity Type: Inspection/Evaluation
Activity Status: Not reported

Region Code: 05
Programmatic ID: AIR WI0000005505300008
Facility Registry ID: 110002034334
Air Operating Status Code: OPR
Default Air Classification Code: SMI
Air Program: Federally-Enforceable State Operating Permit - Non Title V
Activity Date: 2006-01-30 00:00:00
Activity Status Date: Not reported
Activity Group: Compliance Monitoring
Activity Type: Inspection/Evaluation
Activity Status: Not reported

Region Code: 05
Programmatic ID: AIR WI0000005505300008
Facility Registry ID: 110002034334
Air Operating Status Code: OPR
Default Air Classification Code: SMI
Air Program: Federally-Enforceable State Operating Permit - Non Title V
Activity Date: 2006-02-06 00:00:00

Map ID
Direction
Distance
Elevation

MAP FINDINGS

Site

Database(s)

EDR ID Number
EPA ID Number

NELSON GLOBAL PRODUCTS INC-BLACK RIVER FALLS (Continued)

1000993308

Activity Status Date: Not reported
Activity Group: Compliance Monitoring
Activity Type: Inspection/Evaluation
Activity Status: Not reported

Region Code: 05
Programmatic ID: AIR W10000005505300008
Facility Registry ID: 110002034334
Air Operating Status Code: OPR
Default Air Classification Code: SMI
Air Program: Federally-Enforceable State Operating Permit - Non Title V
Activity Date: 2010-02-16 00:00:00
Activity Status Date: Not reported
Activity Group: Compliance Monitoring
Activity Type: Inspection/Evaluation
Activity Status: Not reported

Region Code: 05
Programmatic ID: AIR W10000005505300008
Facility Registry ID: 110002034334
Air Operating Status Code: OPR
Default Air Classification Code: SMI
Air Program: State Implementation Plan for National Primary and Secondary Ambient Air Quality Standards
Activity Date: 1982-09-10 00:00:00
Activity Status Date: Not reported
Activity Group: Compliance Monitoring
Activity Type: Inspection/Evaluation
Activity Status: Not reported

Region Code: 05
Programmatic ID: AIR W10000005505300008
Facility Registry ID: 110002034334
Air Operating Status Code: OPR
Default Air Classification Code: SMI
Air Program: State Implementation Plan for National Primary and Secondary Ambient Air Quality Standards
Activity Date: 1985-11-07 00:00:00
Activity Status Date: Not reported
Activity Group: Compliance Monitoring
Activity Type: Inspection/Evaluation
Activity Status: Not reported

Region Code: 05
Programmatic ID: AIR W10000005505300008
Facility Registry ID: 110002034334
Air Operating Status Code: OPR
Default Air Classification Code: SMI
Air Program: State Implementation Plan for National Primary and Secondary Ambient Air Quality Standards
Activity Date: 2002-04-11 00:00:00
Activity Status Date: Not reported
Activity Group: Compliance Monitoring
Activity Type: Inspection/Evaluation
Activity Status: Not reported

Region Code: 05
Programmatic ID: AIR W10000005505300008
Facility Registry ID: 110002034334
Air Operating Status Code: OPR

Map ID
Direction
Distance
Elevation

MAP FINDINGS

Site

Database(s)

EDR ID Number
EPA ID Number

NELSON GLOBAL PRODUCTS INC-BLACK RIVER FALLS (Continued)

1000993308

Default Air Classification Code: SMI
Air Program: State Implementation Plan for National Primary and Secondary Ambient Air Quality Standards
Activity Date: 2007-02-05 00:00:00
Activity Status Date: Not reported
Activity Group: Compliance Monitoring
Activity Type: Inspection/Evaluation
Activity Status: Not reported

Region Code: 05
Programmatic ID: AIR W10000005505300008
Facility Registry ID: 110002034334
Air Operating Status Code: OPR
Default Air Classification Code: SMI
Air Program: State Implementation Plan for National Primary and Secondary Ambient Air Quality Standards
Activity Date: 2008-02-11 00:00:00
Activity Status Date: Not reported
Activity Group: Compliance Monitoring
Activity Type: Inspection/Evaluation
Activity Status: Not reported

Region Code: 05
Programmatic ID: AIR W10000005505300008
Facility Registry ID: 110002034334
Air Operating Status Code: OPR
Default Air Classification Code: SMI
Air Program: State Implementation Plan for National Primary and Secondary Ambient Air Quality Standards
Activity Date: 2010-02-16 00:00:00
Activity Status Date: Not reported
Activity Group: Compliance Monitoring
Activity Type: Inspection/Evaluation
Activity Status: Not reported

AIRS:

Facility ID: 627028160
SIC Code: 3714
NAICS Code: 33639
Region: Not reported
Easting (km): Not reported
Northing (km): Not reported
UTM Zone: Not reported
District Abbreviation: Not reported
Latest Year Data: Not reported
UTM91 X Coordinate: Not reported
UTM91 Y Coordinate: Not reported
WTM91 X Coordinate: Not reported
WTM91 Y Coordinate: Not reported
Lat/Long: 44.3011910 / -90.805704
DNR Contact: DANIEL HOPPENJAN
Telephone: Not reported
Contact Address: Not reported
Contact City: Not reported
Contact Zip: Not reported
Contact Email: daniel.p.hoppenjan@fgdnel.com
Permit No: 627028160-F20
Permit Type: FESOP
APP Complete Deadline: Not reported

Map ID
Direction
Distance
Elevation

MAP FINDINGS

Site

Database(s)

EDR ID Number
EPA ID Number

NELSON GLOBAL PRODUCTS INC-BLACK RIVER FALLS (Continued)

1000993308

Expiration Date:	Not reported
Material Code:	Not reported
2007 Tons:	Not reported
Device Id:	P01A
Device Desc:	Natural Gas Use for P01
Process Id:	01
Process Nm:	Natural Gas
Throughput Amt:	23.0320369
Throughput Unit:	MMCF
Throughput Material:	Natural Gas
Year:	2010
Facility ID:	627028160
SIC Code:	3714
NAICS Code:	33639
Region:	Not reported
Easting (km):	Not reported
Northing (km):	Not reported
UTM Zone:	Not reported
District Abbreviation:	Not reported
Latest Year Data:	Not reported
UTM91 X Coordinate:	Not reported
UTM91 Y Coordinate:	Not reported
WTM91 X Coordinate:	Not reported
WTM91 Y Coordinate:	Not reported
Lat/Long:	44.3011910 / -90.805704
DNR Contact:	DANIEL HOPPENJAN
Telephone:	Not reported
Contact Address:	Not reported
Contact City:	Not reported
Contact Zip:	Not reported
Contact Email:	daniel.p.hoppenjan@cummins.com
Permit No:	08-SJZ-280-EXM
Permit Type:	Construction
APP Complete Deadline:	Not reported
Expiration Date:	Not reported
Material Code:	Not reported
2007 Tons:	Not reported
Device Id:	P01A
Device Desc:	Natural Gas Use for P01
Process Id:	01
Process Nm:	Natural Gas
Throughput Amt:	23.0320369
Throughput Unit:	MMCF
Throughput Material:	Natural Gas
Year:	2010
Facility ID:	627028160
SIC Code:	3714
NAICS Code:	33639
Region:	Not reported
Easting (km):	Not reported
Northing (km):	Not reported
UTM Zone:	Not reported
District Abbreviation:	Not reported
Latest Year Data:	Not reported
UTM91 X Coordinate:	Not reported

Map ID
Direction
Distance
Elevation

MAP FINDINGS

Site

Database(s)

EDR ID Number
EPA ID Number

NELSON GLOBAL PRODUCTS INC-BLACK RIVER FALLS (Continued)

1000993308

UTM91 Y Coordinate: Not reported
WTM91 X Coordinate: Not reported
WTM91 Y Coordinate: Not reported
Lat/Long: 44.3011910 / -90.805704
DNR Contact: DANIEL HOPPENJAN
Telephone: Not reported
Contact Address: Not reported
Contact City: Not reported
Contact Zip: Not reported
Contact Email: daniel.p.hoppenjan@cummins.com
Permit No: 627028160-F20
Permit Type: FESOP
APP Complete Deadline: Not reported
Expiration Date: Not reported
Material Code: Not reported
2007 Tons: Not reported
Device Id: P01A
Device Desc: Natural Gas Use for P01
Process Id: 01
Process Nm: Natural Gas
Throughput Amt: 23.0320369
Throughput Unit: MMCF
Throughput Material: Natural Gas
Year: 2010

Facility ID: 627028160
SIC Code: 3714
NAICS Code: 33639
Region: Not reported
Easting (km): Not reported
Northing (km): Not reported
UTM Zone: Not reported
District Abbreviation: Not reported
Latest Year Data: Not reported
UTM91 X Coordinate: Not reported
UTM91 Y Coordinate: Not reported
WTM91 X Coordinate: Not reported
WTM91 Y Coordinate: Not reported
Lat/Long: 44.3011910 / -90.805704
DNR Contact: GARY FINCH
Telephone: Not reported
Contact Address: Not reported
Contact City: Not reported
Contact Zip: Not reported
Contact Email: gary.l.finch@cummins.com
Permit No: 627028160-F20
Permit Type: FESOP
APP Complete Deadline: Not reported
Expiration Date: Not reported
Material Code: Not reported
2007 Tons: Not reported
Device Id: P01A
Device Desc: Natural Gas Use for P01
Process Id: 01
Process Nm: Natural Gas
Throughput Amt: 23.0320369
Throughput Unit: MMCF

Map ID
Direction
Distance
Elevation

MAP FINDINGS

Site

Database(s)

EDR ID Number
EPA ID Number

NELSON GLOBAL PRODUCTS INC-BLACK RIVER FALLS (Continued)

1000993308

Throughput Material:	Natural Gas
Year:	2010
Facility ID:	627028160
SIC Code:	3714
NAICS Code:	33639
Region:	Not reported
Easting (km):	Not reported
Northing (km):	Not reported
UTM Zone:	Not reported
District Abbreviation:	Not reported
Latest Year Data:	Not reported
UTM91 X Coordinate:	Not reported
UTM91 Y Coordinate:	Not reported
WTM91 X Coordinate:	Not reported
WTM91 Y Coordinate:	Not reported
Lat/Long:	44.3011910 / -90.805704
DNR Contact:	DANIEL HOPPENJAN
Telephone:	Not reported
Contact Address:	Not reported
Contact City:	Not reported
Contact Zip:	Not reported
Contact Email:	daniel.p.hoppenjan@fgdnel.com
Permit No:	08-SJZ-280-EXM
Permit Type:	Construction
APP Complete Deadline:	Not reported
Expiration Date:	Not reported
Material Code:	Not reported
2007 Tons:	Not reported
Device Id:	P01A
Device Desc:	Natural Gas Use for P01
Process Id:	01
Process Nm:	Natural Gas
Throughput Amt:	23.0320369
Throughput Unit:	MMCF
Throughput Material:	Natural Gas
Year:	2010
Facility ID:	627028160
SIC Code:	3714
NAICS Code:	33639
Region:	Not reported
Easting (km):	Not reported
Northing (km):	Not reported
UTM Zone:	Not reported
District Abbreviation:	Not reported
Latest Year Data:	Not reported
UTM91 X Coordinate:	Not reported
UTM91 Y Coordinate:	Not reported
WTM91 X Coordinate:	Not reported
WTM91 Y Coordinate:	Not reported
Lat/Long:	44.3011910 / -90.805704
DNR Contact:	DANIEL HOPPENJAN
Telephone:	Not reported
Contact Address:	Not reported
Contact City:	Not reported
Contact Zip:	Not reported

Map ID
Direction
Distance
Elevation

MAP FINDINGS

Site

Database(s)

EDR ID Number
EPA ID Number

NELSON GLOBAL PRODUCTS INC-BLACK RIVER FALLS (Continued)

1000993308

Contact Email: daniel.p.hoppenjan@cummins.com
Permit No: 08-SJZ-280-EXM
Permit Type: Construction
APP Complete Deadline: Not reported
Expiration Date: Not reported
Material Code: Not reported
2007 Tons: Not reported
Device Id: P01
Device Desc: THREE (3) PAINT BOOTHS AND TWO (2) NATURAL GAS-FIRED OVENS EI: 3 PAINT BOOTHS(TOP COAT, PRIMER, TOUCH-UP BOOTH)

Process Id: 00
Process Nm: THRUPUT
Throughput Amt: 39684.18
Throughput Unit: LB
Throughput Material: Other solvent
Year: 2010

Facility ID: 627028160
SIC Code: 3714
NAICS Code: 33639
Region: Not reported
Easting (km): Not reported
Northing (km): Not reported
UTM Zone: Not reported
District Abbreviation: Not reported
Latest Year Data: Not reported
UTM91 X Coordinate: Not reported
UTM91 Y Coordinate: Not reported
WTM91 X Coordinate: Not reported
WTM91 Y Coordinate: Not reported
Lat/Long: 44.3011910 / -90.805704
DNR Contact: DANIEL HOPPENJAN
Telephone: Not reported
Contact Address: Not reported
Contact City: Not reported
Contact Zip: Not reported
Contact Email: daniel.p.hoppenjan@fgdnel.com
Permit No: 08-SJZ-280-EXM
Permit Type: Construction
APP Complete Deadline: Not reported
Expiration Date: Not reported
Material Code: Not reported
2007 Tons: Not reported
Device Id: P01
Device Desc: THREE (3) PAINT BOOTHS AND TWO (2) NATURAL GAS-FIRED OVENS EI: 3 PAINT BOOTHS(TOP COAT, PRIMER, TOUCH-UP BOOTH)

Process Id: 00
Process Nm: THRUPUT
Throughput Amt: 39684.18
Throughput Unit: LB
Throughput Material: Other solvent
Year: 2010

Facility ID: 627028160
SIC Code: 3714
NAICS Code: 33639
Region: Not reported

Map ID
Direction
Distance
Elevation

MAP FINDINGS

Site

Database(s)

EDR ID Number
EPA ID Number

NELSON GLOBAL PRODUCTS INC-BLACK RIVER FALLS (Continued)

1000993308

Easting (km):	Not reported
Northing (km):	Not reported
UTM Zone:	Not reported
District Abbreviation:	Not reported
Latest Year Data:	Not reported
UTM91 X Coordinate:	Not reported
UTM91 Y Coordinate:	Not reported
WTM91 X Coordinate:	Not reported
WTM91 Y Coordinate:	Not reported
Lat/Long:	44.3011910 / -90.805704
DNR Contact:	DANIEL HOPPENJAN
Telephone:	Not reported
Contact Address:	Not reported
Contact City:	Not reported
Contact Zip:	Not reported
Contact Email:	daniel.p.hoppenjan@cummins.com
Permit No:	627028160-F20
Permit Type:	FESOP
APP Complete Deadline:	Not reported
Expiration Date:	Not reported
Material Code:	Not reported
2007 Tons:	Not reported
Device Id:	P01
Device Desc:	THREE (3) PAINT BOOTHS AND TWO (2) NATURAL GAS-FIRED OVENS EI: 3 PAINT BOOTHS(TOP COAT, PRIMER, TOUCH-UP BOOTH)
Process Id:	00
Process Nm:	THRUPUT
Throughput Amt:	39684.18
Throughput Unit:	LB
Throughput Material:	Other solvent
Year:	2010
Facility ID:	627028160
SIC Code:	3714
NAICS Code:	33639
Region:	Not reported
Easting (km):	Not reported
Northing (km):	Not reported
UTM Zone:	Not reported
District Abbreviation:	Not reported
Latest Year Data:	Not reported
UTM91 X Coordinate:	Not reported
UTM91 Y Coordinate:	Not reported
WTM91 X Coordinate:	Not reported
WTM91 Y Coordinate:	Not reported
Lat/Long:	44.3011910 / -90.805704
DNR Contact:	GARY FINCH
Telephone:	Not reported
Contact Address:	Not reported
Contact City:	Not reported
Contact Zip:	Not reported
Contact Email:	gary.l.finch@cummins.com
Permit No:	08-SJZ-280-EXM
Permit Type:	Construction
APP Complete Deadline:	Not reported
Expiration Date:	Not reported
Material Code:	Not reported

Map ID
Direction
Distance
Elevation

MAP FINDINGS

Site

Database(s)

EDR ID Number
EPA ID Number

NELSON GLOBAL PRODUCTS INC-BLACK RIVER FALLS (Continued)

1000993308

2007 Tons: Not reported
Device Id: P01A
Device Desc: Natural Gas Use for P01
Process Id: 01
Process Nm: Natural Gas
Throughput Amt: 23.0320369
Throughput Unit: MMCF
Throughput Material: Natural Gas
Year: 2010

Facility ID: 627028160
SIC Code: 3714
NAICS Code: 33639
Region: Not reported
Easting (km): Not reported
Northing (km): Not reported
UTM Zone: Not reported
District Abbreviation: Not reported
Latest Year Data: Not reported
UTM91 X Coordinate: Not reported
UTM91 Y Coordinate: Not reported
WTM91 X Coordinate: Not reported
WTM91 Y Coordinate: Not reported
Lat/Long: 44.3011910 / -90.805704
DNR Contact: DANIEL HOPPENJAN
Telephone: Not reported
Contact Address: Not reported
Contact City: Not reported
Contact Zip: Not reported
Contact Email: daniel.p.hoppenjan@fgdnel.com
Permit No: 627028160-F20
Permit Type: FESOP
APP Complete Deadline: Not reported
Expiration Date: Not reported
Material Code: Not reported
2007 Tons: Not reported
Device Id: P01
Device Desc: THREE (3) PAINT BOOTHS AND TWO (2) NATURAL GAS-FIRED OVENS EI: 3
PAINT BOOTHS(TOP COAT, PRIMER, TOUCH-UP BOOTH)
Process Id: 00
Process Nm: THRUPUT
Throughput Amt: 39684.18
Throughput Unit: LB
Throughput Material: Other solvent
Year: 2010

Facility ID: 627028160
SIC Code: 3714
NAICS Code: 33639
Region: Not reported
Easting (km): Not reported
Northing (km): Not reported
UTM Zone: Not reported
District Abbreviation: Not reported
Latest Year Data: Not reported
UTM91 X Coordinate: Not reported
UTM91 Y Coordinate: Not reported

Map ID
Direction
Distance
Elevation

MAP FINDINGS

Site

Database(s)

EDR ID Number
EPA ID Number

NELSON GLOBAL PRODUCTS INC-BLACK RIVER FALLS (Continued)

1000993308

WTM91 X Coordinate: Not reported
WTM91 Y Coordinate: Not reported
Lat/Long: 44.3011910 / -90.805704
DNR Contact: GARY FINCH
Telephone: Not reported
Contact Address: Not reported
Contact City: Not reported
Contact Zip: Not reported
Contact Email: gary.l.finch@cummins.com
Permit No: 08-SJZ-280-EXM
Permit Type: Construction
APP Complete Deadline: Not reported
Expiration Date: Not reported
Material Code: Not reported
2007 Tons: Not reported
Device Id: P01
Device Desc: THREE (3) PAINT BOOTHS AND TWO (2) NATURAL GAS-FIRED OVENS EI: 3
PAINT BOOTHS(TOP COAT, PRIMER, TOUCH-UP BOOTH)

Process Id: 00
Process Nm: THRUPUT
Throughput Amt: 39684.18
Throughput Unit: LB
Throughput Material: Other solvent
Year: 2010

Facility ID: 627028160
SIC Code: 3714
NAICS Code: 33639
Region: Not reported
Easting (km): Not reported
Northing (km): Not reported
UTM Zone: Not reported
District Abbreviation: Not reported
Latest Year Data: Not reported
UTM91 X Coordinate: Not reported
UTM91 Y Coordinate: Not reported
WTM91 X Coordinate: Not reported
WTM91 Y Coordinate: Not reported
Lat/Long: 44.3011910 / -90.805704
DNR Contact: GARY FINCH
Telephone: Not reported
Contact Address: Not reported
Contact City: Not reported
Contact Zip: Not reported
Contact Email: gary.l.finch@cummins.com
Permit No: 627028160-F20
Permit Type: FESOP
APP Complete Deadline: Not reported
Expiration Date: Not reported
Material Code: Not reported
2007 Tons: Not reported
Device Id: P01
Device Desc: THREE (3) PAINT BOOTHS AND TWO (2) NATURAL GAS-FIRED OVENS EI: 3
PAINT BOOTHS(TOP COAT, PRIMER, TOUCH-UP BOOTH)

Process Id: 00
Process Nm: THRUPUT
Throughput Amt: 39684.18

Map ID
Direction
Distance
Elevation

MAP FINDINGS

Site

Database(s)

EDR ID Number
EPA ID Number

NELSON GLOBAL PRODUCTS INC-BLACK RIVER FALLS (Continued)

1000993308

Throughput Unit:	LB
Throughput Material:	Other solvent
Year:	2010
Facility ID:	627028160
SIC Code:	3714
NAICS Code:	33639
Region:	Not reported
Easting (km):	Not reported
Northing (km):	Not reported
UTM Zone:	Not reported
District Abbreviation:	Not reported
Latest Year Data:	Not reported
UTM91 X Coordinate:	Not reported
UTM91 Y Coordinate:	Not reported
WTM91 X Coordinate:	Not reported
WTM91 Y Coordinate:	Not reported
Lat/Long:	-90.805700 / 44.3011898
DNR Contact:	DANIEL HOPPENJAN
Telephone:	Not reported
Contact Address:	Not reported
Contact City:	Not reported
Contact Zip:	Not reported
Contact Email:	daniel.p.hoppenjan@cummins.com
Permit No:	627028160-F20
Permit Type:	FESOP
APP Complete Deadline:	Not reported
Expiration Date:	Not reported
Material Code:	Not reported
2007 Tons:	Not reported
Device Id:	P01A
Device Desc:	Natural Gas Use for P01
Process Id:	01
Process Nm:	Natural Gas
Throughput Amt:	17.4140000
Throughput Unit:	MMCF
Throughput Material:	Natural Gas
Year:	2009
Facility ID:	627028160
SIC Code:	3714
NAICS Code:	33639
Region:	Not reported
Easting (km):	Not reported
Northing (km):	Not reported
UTM Zone:	Not reported
District Abbreviation:	Not reported
Latest Year Data:	Not reported
UTM91 X Coordinate:	Not reported
UTM91 Y Coordinate:	Not reported
WTM91 X Coordinate:	Not reported
WTM91 Y Coordinate:	Not reported
Lat/Long:	-90.805700 / 44.3011898
DNR Contact:	DANIEL HOPPENJAN
Telephone:	Not reported
Contact Address:	Not reported
Contact City:	Not reported

Map ID
Direction
Distance
Elevation

MAP FINDINGS

Site

Database(s)

EDR ID Number
EPA ID Number

NELSON GLOBAL PRODUCTS INC-BLACK RIVER FALLS (Continued)

1000993308

Contact Zip: Not reported
Contact Email: daniel.p.hoppenjan@cummins.com
Permit No: 627028160-F20
Permit Type: FESOP
APP Complete Deadline: Not reported
Expiration Date: Not reported
Material Code: Not reported
2007 Tons: Not reported
Device Id: P01
Device Desc: THREE (3) PAINT BOOTHS AND TWO (2) NATURAL GAS-FIRED OVENS EI: 3
PAINT BOOTHS(TOP COAT, PRIMER, TOUCH-UP BOOTH)

Process Id: 00
Process Nm: THRUPUT
Throughput Amt: 26957.91
Throughput Unit: LB
Throughput Material: Other solvent
Year: 2009

Facility ID: 627028160
SIC Code: 3714
NAICS Code: 33639
Region: Not reported
Easting (km): Not reported
Northing (km): Not reported
UTM Zone: Not reported
District Abbreviation: Not reported
Latest Year Data: Not reported
UTM91 X Coordinate: Not reported
UTM91 Y Coordinate: Not reported
WTM91 X Coordinate: Not reported
WTM91 Y Coordinate: Not reported
Lat/Long: -90.805700 / 44.3011898
DNR Contact: GARY FINCH
Telephone: Not reported
Contact Address: Not reported
Contact City: Not reported
Contact Zip: Not reported
Contact Email: gary.l.finch@cummins.com
Permit No: 627028160-F20
Permit Type: FESOP
APP Complete Deadline: Not reported
Expiration Date: Not reported
Material Code: Not reported
2007 Tons: Not reported
Device Id: P01A
Device Desc: Natural Gas Use for P01
Process Id: 01
Process Nm: Natural Gas
Throughput Amt: 17.4140000
Throughput Unit: MMCF
Throughput Material: Natural Gas
Year: 2009

Facility ID: 627028160
SIC Code: 3714
NAICS Code: 33639
Region: Not reported

Map ID
Direction
Distance
Elevation

MAP FINDINGS

Site

Database(s)

EDR ID Number
EPA ID Number

NELSON GLOBAL PRODUCTS INC-BLACK RIVER FALLS (Continued)

1000993308

Easting (km):	Not reported
Northing (km):	Not reported
UTM Zone:	Not reported
District Abbreviation:	Not reported
Latest Year Data:	Not reported
UTM91 X Coordinate:	Not reported
UTM91 Y Coordinate:	Not reported
WTM91 X Coordinate:	Not reported
WTM91 Y Coordinate:	Not reported
Lat/Long:	-90.805700 / 44.3011898
DNR Contact:	DANIEL HOPPENJAN
Telephone:	Not reported
Contact Address:	Not reported
Contact City:	Not reported
Contact Zip:	Not reported
Contact Email:	daniel.p.hoppenjan@fgdnel.com
Permit No:	627028160-F20
Permit Type:	FESOP
APP Complete Deadline:	Not reported
Expiration Date:	Not reported
Material Code:	Not reported
2007 Tons:	Not reported
Device Id:	P01
Device Desc:	THREE (3) PAINT BOOTHS AND TWO (2) NATURAL GAS-FIRED OVENS EI: 3 PAINT BOOTHS(TOP COAT, PRIMER, TOUCH-UP BOOTH)
Process Id:	00
Process Nm:	THRUPUT
Throughput Amt:	26957.91
Throughput Unit:	LB
Throughput Material:	Other solvent
Year:	2009
Facility ID:	627028160
SIC Code:	3714
NAICS Code:	33639
Region:	Not reported
Easting (km):	Not reported
Northing (km):	Not reported
UTM Zone:	Not reported
District Abbreviation:	Not reported
Latest Year Data:	Not reported
UTM91 X Coordinate:	Not reported
UTM91 Y Coordinate:	Not reported
WTM91 X Coordinate:	Not reported
WTM91 Y Coordinate:	Not reported
Lat/Long:	-90.805700 / 44.3011898
DNR Contact:	DANIEL HOPPENJAN
Telephone:	Not reported
Contact Address:	Not reported
Contact City:	Not reported
Contact Zip:	Not reported
Contact Email:	daniel.p.hoppenjan@fgdnel.com
Permit No:	08-SJZ-280-EXM
Permit Type:	Construction
APP Complete Deadline:	Not reported
Expiration Date:	Not reported
Material Code:	Not reported

Map ID
Direction
Distance
Elevation

MAP FINDINGS

Site

Database(s)

EDR ID Number
EPA ID Number

NELSON GLOBAL PRODUCTS INC-BLACK RIVER FALLS (Continued)

1000993308

2007 Tons: Not reported
Device Id: P01A
Device Desc: Natural Gas Use for P01
Process Id: 01
Process Nm: Natural Gas
Throughput Amt: 17.4140000
Throughput Unit: MMCF
Throughput Material: Natural Gas
Year: 2009

Facility ID: 627028160
SIC Code: 3714
NAICS Code: 33639
Region: Not reported
Easting (km): Not reported
Northing (km): Not reported
UTM Zone: Not reported
District Abbreviation: Not reported
Latest Year Data: Not reported
UTM91 X Coordinate: Not reported
UTM91 Y Coordinate: Not reported
WTM91 X Coordinate: Not reported
WTM91 Y Coordinate: Not reported
Lat/Long: -90.805700 / 44.3011898
DNR Contact: DANIEL HOPPENJAN
Telephone: Not reported
Contact Address: Not reported
Contact City: Not reported
Contact Zip: Not reported
Contact Email: daniel.p.hoppenjan@cummins.com
Permit No: 08-SJZ-280-EXM
Permit Type: Construction
APP Complete Deadline: Not reported
Expiration Date: Not reported
Material Code: Not reported
2007 Tons: Not reported
Device Id: P01
Device Desc: THREE (3) PAINT BOOTHS AND TWO (2) NATURAL GAS-FIRED OVENS EI: 3
PAINT BOOTHS(TOP COAT, PRIMER, TOUCH-UP BOOTH)
00
Process Id: 00
Process Nm: THRUPUT
Throughput Amt: 26957.91
Throughput Unit: LB
Throughput Material: Other solvent
Year: 2009

Facility ID: 627028160
SIC Code: 3714
NAICS Code: 33639
Region: Not reported
Easting (km): Not reported
Northing (km): Not reported
UTM Zone: Not reported
District Abbreviation: Not reported
Latest Year Data: Not reported
UTM91 X Coordinate: Not reported
UTM91 Y Coordinate: Not reported

Map ID
Direction
Distance
Elevation

MAP FINDINGS

Site

Database(s)

EDR ID Number
EPA ID Number

NELSON GLOBAL PRODUCTS INC-BLACK RIVER FALLS (Continued)

1000993308

WTM91 X Coordinate: Not reported
WTM91 Y Coordinate: Not reported
Lat/Long: -90.805700 / 44.3011898
DNR Contact: GARY FINCH
Telephone: Not reported
Contact Address: Not reported
Contact City: Not reported
Contact Zip: Not reported
Contact Email: gary.l.finch@cummins.com
Permit No: 627028160-F20
Permit Type: FESOP
APP Complete Deadline: Not reported
Expiration Date: Not reported
Material Code: Not reported
2007 Tons: Not reported
Device Id: P01
Device Desc: THREE (3) PAINT BOOTHS AND TWO (2) NATURAL GAS-FIRED OVENS EI: 3
PAINT BOOTHS(TOP COAT, PRIMER, TOUCH-UP BOOTH)

Process Id: 00
Process Nm: THRUPUT
Throughput Amt: 26957.91
Throughput Unit: LB
Throughput Material: Other solvent
Year: 2009

Facility ID: 627028160
SIC Code: 3714
NAICS Code: 33639
Region: Not reported
Easting (km): Not reported
Northing (km): Not reported
UTM Zone: Not reported
District Abbreviation: Not reported
Latest Year Data: Not reported
UTM91 X Coordinate: Not reported
UTM91 Y Coordinate: Not reported
WTM91 X Coordinate: Not reported
WTM91 Y Coordinate: Not reported
Lat/Long: -90.805700 / 44.3011898
DNR Contact: GARY FINCH
Telephone: Not reported
Contact Address: Not reported
Contact City: Not reported
Contact Zip: Not reported
Contact Email: gary.l.finch@cummins.com
Permit No: 08-SJZ-280-EXM
Permit Type: Construction
APP Complete Deadline: Not reported
Expiration Date: Not reported
Material Code: Not reported
2007 Tons: Not reported
Device Id: P01A
Device Desc: Natural Gas Use for P01
Process Id: 01
Process Nm: Natural Gas
Throughput Amt: 17.4140000
Throughput Unit: MMCF

Map ID
Direction
Distance
Elevation

MAP FINDINGS

Site

Database(s)

EDR ID Number
EPA ID Number

NELSON GLOBAL PRODUCTS INC-BLACK RIVER FALLS (Continued)

1000993308

Throughput Material: Natural Gas
Year: 2009

[Click this hyperlink](#) while viewing on your computer to access
12 additional WI AIRS: record(s) in the EDR Site Report.

WI MANIFEST:

Year: 2006
EPA ID: WIR000000224
FID: 627028160
ACT Code: 201
ACT Status: I
ACT Code 1: Not reported
ACT Name: Not reported
Contact Title: Not reported
Contact Name: Not reported
Contact Address: Not reported
Contact City/State/Zip: Not reported
Contact Telephone: Not reported
Contact EMail Address: Not reported

Year: 2006
EPA ID: WIR000000224
FID: 627028160
ACT Code: 202
ACT Status: A
ACT Code 1: 202
ACT Name: HW Generator - Small
Contact Title: ENV SPEC
Contact Name: DANIEL HOPPENJAN
Contact Address: PO BOX 520
Contact City/State/Zip: BLACK RIVER FALLS, WI 54615
Contact Telephone: 6088734258
Contact EMail Address: daniel.p.hoppenjan@cummins.com

Year: 2005
EPA ID: WIR000000224
FID: 627028160
ACT Code: 202
ACT Status: A
ACT Code 1: 202
ACT Name: HW Generator - Small
Contact Title: ENV SPEC
Contact Name: DANIEL HOPPENJAN
Contact Address: PO BOX 520
Contact City/State/Zip: BLACK RIVER FALLS, WI 54615
Contact Telephone: 6088734258
Contact EMail Address: daniel.p.hoppenjan@fgdnel.com

Year: 2005
EPA ID: WIR000000224
FID: 627028160
ACT Code: 201
ACT Status: I

Map ID
Direction
Distance
Elevation

MAP FINDINGS

Site

Database(s)

EDR ID Number
EPA ID Number

NELSON GLOBAL PRODUCTS INC-BLACK RIVER FALLS (Continued)

1000993308

ACT Code 1: 0
ACT Name: Not reported
Contact Title: Not reported
Contact Name: Not reported
Contact Address: Not reported
Contact City/State/Zip: 0
Contact Telephone: 0
Contact EMail Address: Not reported

Year: 2004
EPA ID: WIR000000224
FID: 627028160
ACT Code: 202
ACT Status: A
ACT Code 1: 202
ACT Name: HW Generator - Small
Contact Title: ENV SPEC
Contact Name: DANIEL HOPPENJAN
Contact Address: PO BOX 520
Contact City/State/Zip: BLACK RIVER FALLS, WI 54615
Contact Telephone: 6088734258
Contact EMail Address: daniel.p.hoppenjan@fgdnel.com

Year: 2004
EPA ID: WIR000000224
FID: 627028160
ACT Code: 201
ACT Status: I
ACT Code 1: Not reported
ACT Name: Not reported
Contact Title: Not reported
Contact Name: Not reported
Contact Address: Not reported
Contact City/State/Zip: Not reported
Contact Telephone: Not reported
Contact EMail Address: Not reported

NPDES:
Permit No: S067857 - Storm Water Industrial Tier 2 Permit
Status: 6 - PERMIT COVERAGE GRANTED
Minor Civil Division Type: CITY
Permitte Name: Nelson Global Products, INC
FID: 627028160
FIN: 1529
DNR Region: WC

TIER 2:
Facility ID: 35849
Facility Municipality: BLACK RIVER FALLS, CITY OF - JACKSON
Corporate Name: Not reported
Year: 2015
Owner Name: Not reported
Owner Address: Not reported

Map ID
Direction
Distance
Elevation

MAP FINDINGS

Site

Database(s)

EDR ID Number
EPA ID Number

NELSON GLOBAL PRODUCTS INC-BLACK RIVER FALLS (Continued)

1000993308

Owner City,St,Zip: Not reported
CAS Number: 7664939
Chemical Name: SULFURIC ACID
Actual Max Amount: Not reported
Actual Max Units: Not reported
SIC Code: Not reported
NAICS Code: 336390
Inv Reporting (Sec 311/312): Not reported
Planning/Section 302 Facility: Not reported
Planning Fac: Not reported
Tier Two Inventory Fac: Not reported
Location: Not reported
Container Code: Not reported
Pressure Code: Not reported
Temp Code: Not reported
Trade Secret: Not reported
Pure: FALSE
Mix: TRUE
Solid: FALSE
Liquid: TRUE
Gas: FALSE
EHS: TRUE
EHS Name: SULFURIC ACID
Fire: FALSE
Pressure: FALSE
Immediate: TRUE
Delayed: FALSE
Inventory Max: Not reported
Inventory Avg: Not reported
Inventory Days: 365
Contact Name1: Not reported
Contact Phone1a: Not reported
Contact Phone1b: Not reported
Contact Name2: Not reported
Contact Phone2a: Not reported
Contact Phone2b: Not reported
MuniCode: Not reported
Unit: Not reported
Is Hazard Reactivity: 1
Max Daily Amount Code: Not reported
Max Daily Amount: 1599
Avg Daily Amount Code: Not reported
Avg Daily Amount: 1599

Facility ID: 34722
Facility Municipality: BLACK RIVER FALLS, CITY OF - JACKSON
Corporate Name: Not reported
Year: 2015
Owner Name: Not reported
Owner Address: Not reported
Owner City,St,Zip: Not reported
CAS Number: 124389
Chemical Name: CARBON DIOXIDE (CO2)
Actual Max Amount: Not reported
Actual Max Units: Not reported
SIC Code: Not reported
NAICS Code: 336390

Map ID
Direction
Distance
Elevation

MAP FINDINGS

Site

Database(s)

EDR ID Number
EPA ID Number

NELSON GLOBAL PRODUCTS INC-BLACK RIVER FALLS (Continued)

1000993308

Inv Reporting (Sec 311/312): Not reported
Planning/Section 302 Facility: Not reported
Planning Fac: Not reported
Tier Two Inventory Fac: Not reported
Location: Not reported
Container Code: Not reported
Pressure Code: Not reported
Temp Code: Not reported
Trade Secret: Not reported
Pure: TRUE
Mix: FALSE
Solid: FALSE
Liquid: TRUE
Gas: FALSE
EHS: FALSE
EHS Name: Not reported
Fire: FALSE
Pressure: TRUE
Immediate: FALSE
Delayed: FALSE
Inventory Max: Not reported
Inventory Avg: Not reported
Inventory Days: 365
Contact Name1: Not reported
Contact Phone1a: Not reported
Contact Phone1b: Not reported
Contact Name2: Not reported
Contact Phone2a: Not reported
Contact Phone2b: Not reported
MuniCode: Not reported
Unit: Not reported
Is Hazard Reactivity: 0
Max Daily Amount Code: Not reported
Max Daily Amount: 28000
Avg Daily Amount Code: Not reported
Avg Daily Amount: 18200

Facility ID: 111653
Facility Municipality: BLACK RIVER FALLS, CITY OF - JACKSON
Corporate Name: Not reported
Year: 2015
Owner Name: Not reported
Owner Address: Not reported
Owner City,St,Zip: Not reported
CAS Number: 7440371
Chemical Name: ARGON
Actual Max Amount: Not reported
Actual Max Units: Not reported
SIC Code: Not reported
NAICS Code: 336390
Inv Reporting (Sec 311/312): Not reported
Planning/Section 302 Facility: Not reported
Planning Fac: Not reported
Tier Two Inventory Fac: Not reported
Location: Not reported
Container Code: Not reported
Pressure Code: Not reported

Map ID
Direction
Distance
Elevation

MAP FINDINGS

Site

Database(s)

EDR ID Number
EPA ID Number

NELSON GLOBAL PRODUCTS INC-BLACK RIVER FALLS (Continued)

1000993308

Temp Code:	Not reported
Trade Secret:	Not reported
Pure:	TRUE
Mix:	FALSE
Solid:	FALSE
Liquid:	TRUE
Gas:	FALSE
EHS:	FALSE
EHS Name:	Not reported
Fire:	FALSE
Pressure:	TRUE
Immediate:	FALSE
Delayed:	FALSE
Inventory Max:	Not reported
Inventory Avg:	Not reported
Inventory Days:	365
Contact Name1:	Not reported
Contact Phone1a:	Not reported
Contact Phone1b:	Not reported
Contact Name2:	Not reported
Contact Phone2a:	Not reported
Contact Phone2b:	Not reported
MuniCode:	Not reported
Unit:	Not reported
Is Hazard Reactivity:	0
Max Daily Amount Code:	Not reported
Max Daily Amount:	3489
Avg Daily Amount Code:	Not reported
Avg Daily Amount:	1745
Facility ID:	153493
Facility Municipality:	BLACK RIVER FALLS, CITY OF - JACKSON
Corporate Name:	Not reported
Year:	2014
Owner Name:	NELSON GLOBAL PRODUCTS, INC
Owner Address:	Not reported
Owner City,St,Zip:	Not reported
CAS Number:	7664939
Chemical Name:	SULFURIC ACID
Actual Max Amount:	Not reported
Actual Max Units:	Not reported
SIC Code:	Not reported
NAICS Code:	336399
Inv Reporting (Sec 311/312):	Not reported
Planning/Section 302 Facility:	Not reported
Planning Fac:	Not reported
Tier Two Inventory Fac:	Not reported
Location:	Not reported
Container Code:	Not reported
Pressure Code:	Not reported
Temp Code:	Not reported
Trade Secret:	0
Pure:	FALSE
Mix:	TRUE
Solid:	FALSE
Liquid:	TRUE
Gas:	FALSE

Map ID
Direction
Distance
Elevation

MAP FINDINGS

Site

Database(s)

EDR ID Number
EPA ID Number

NELSON GLOBAL PRODUCTS INC-BLACK RIVER FALLS (Continued)

1000993308

EHS: TRUE
EHS Name: Not reported
Fire: FALSE
Pressure: FALSE
Immediate: TRUE
Delayed: FALSE
Inventory Max: Not reported
Inventory Avg: Not reported
Inventory Days: 365
Contact Name1: Not reported
Contact Phone1a: Not reported
Contact Phone1b: Not reported
Contact Name2: Not reported
Contact Phone2a: Not reported
Contact Phone2b: Not reported
MuniCode: Not reported
Unit: pounds
Is Hazard Reactivity: 1
Max Daily Amount Code: 4
Max Daily Amount: 1599
Avg Daily Amount Code: 4
Avg Daily Amount: 1599

Facility ID: 153493
Facility Municipality: BLACK RIVER FALLS, CITY OF - JACKSON
Corporate Name: Not reported
Year: 2014
Owner Name: NELSON GLOBAL PRODUCTS, INC
Owner Address: Not reported
Owner City,St,Zip: Not reported
CAS Number: 7440371
Chemical Name: ARGON
Actual Max Amount: Not reported
Actual Max Units: Not reported
SIC Code: Not reported
NAICS Code: 336399
Inv Reporting (Sec 311/312): Not reported
Planning/Section 302 Facility: Not reported
Planning Fac: Not reported
Tier Two Inventory Fac: Not reported
Location: Not reported
Container Code: Not reported
Pressure Code: Not reported
Temp Code: Not reported
Trade Secret: 0
Pure: TRUE
Mix: FALSE
Solid: FALSE
Liquid: TRUE
Gas: FALSE
EHS: FALSE
EHS Name: Not reported
Fire: FALSE
Pressure: TRUE
Immediate: FALSE
Delayed: FALSE
Inventory Max: Not reported

Map ID
Direction
Distance
Elevation

MAP FINDINGS

Site

Database(s)

EDR ID Number
EPA ID Number

NELSON GLOBAL PRODUCTS INC-BLACK RIVER FALLS (Continued)

1000993308

Inventory Avg: Not reported
Inventory Days: 365
Contact Name1: Not reported
Contact Phone1a: Not reported
Contact Phone1b: Not reported
Contact Name2: Not reported
Contact Phone2a: Not reported
Contact Phone2b: Not reported
MuniCode: Not reported
Unit: pounds
Is Hazard Reactivity: 0
Max Daily Amount Code: 7
Max Daily Amount: 34890
Avg Daily Amount Code: 6
Avg Daily Amount: 17445

Facility ID: 153493
Facility Municipality: BLACK RIVER FALLS, CITY OF - JACKSON
Corporate Name: Not reported
Year: 2014
Owner Name: NELSON GLOBAL PRODUCTS, INC
Owner Address: Not reported
Owner City,St,Zip: Not reported
CAS Number: 124389
Chemical Name: CARBON DIOXIDE (CO2)
Actual Max Amount: Not reported
Actual Max Units: Not reported
SIC Code: Not reported
NAICS Code: 336399
Inv Reporting (Sec 311/312): Not reported
Planning/Section 302 Facility: Not reported
Planning Fac: Not reported
Tier Two Inventory Fac: Not reported
Location: Not reported
Container Code: Not reported
Pressure Code: Not reported
Temp Code: Not reported
Trade Secret: 0
Pure: TRUE
Mix: FALSE
Solid: FALSE
Liquid: TRUE
Gas: FALSE
EHS: FALSE
EHS Name: Not reported
Fire: FALSE
Pressure: TRUE
Immediate: FALSE
Delayed: FALSE
Inventory Max: Not reported
Inventory Avg: Not reported
Inventory Days: 365
Contact Name1: Not reported
Contact Phone1a: Not reported
Contact Phone1b: Not reported
Contact Name2: Not reported
Contact Phone2a: Not reported

Map ID
Direction
Distance
Elevation

MAP FINDINGS

Site

Database(s)

EDR ID Number
EPA ID Number

NELSON GLOBAL PRODUCTS INC-BLACK RIVER FALLS (Continued)

1000993308

Contact Phone2b: Not reported
MuniCode: Not reported
Unit: pounds
Is Hazard Reactivity: 0
Max Daily Amount Code: 7
Max Daily Amount: 28000
Avg Daily Amount Code: 6
Avg Daily Amount: 18200

Facility ID: 153493
Facility Municipality: BLACK RIVER FALLS, CITY OF - JACKSON
Corporate Name: Not reported
Year: 2013
Owner Name: NELSON GLOBAL PRODUCTS, INC
Owner Address: Not reported
Owner City,St,Zip: Not reported
CAS Number: 7664939
Chemical Name: SULFURIC ACID
Actual Max Amount: Not reported
Actual Max Units: Not reported
SIC Code: Not reported
NAICS Code: 336399
Inv Reporting (Sec 311/312): Not reported
Planning/Section 302 Facility: Not reported
Planning Fac: Not reported
Tier Two Inventory Fac: Not reported
Location: Not reported
Container Code: Not reported
Pressure Code: Not reported
Temp Code: Not reported
Trade Secret: 0
Pure: FALSE
Mix: TRUE
Solid: FALSE
Liquid: TRUE
Gas: FALSE
EHS: TRUE
EHS Name: SULFURIC ACID
Fire: FALSE
Pressure: FALSE
Immediate: TRUE
Delayed: FALSE
Inventory Max: Not reported
Inventory Avg: Not reported
Inventory Days: 365
Contact Name1: Not reported
Contact Phone1a: Not reported
Contact Phone1b: Not reported
Contact Name2: Not reported
Contact Phone2a: Not reported
Contact Phone2b: Not reported
MuniCode: Not reported
Unit: pounds
Is Hazard Reactivity: 1
Max Daily Amount Code: Not reported
Max Daily Amount: Not reported
Avg Daily Amount Code: Not reported

Map ID
Direction
Distance
Elevation

MAP FINDINGS

Site

Database(s)

EDR ID Number
EPA ID Number

NELSON GLOBAL PRODUCTS INC-BLACK RIVER FALLS (Continued)

1000993308

Avg Daily Amount: Not reported

Facility ID: 153493
Facility Municipality: BLACK RIVER FALLS, CITY OF - JACKSON
Corporate Name: Not reported
Year: 2013
Owner Name: NELSON GLOBAL PRODUCTS, INC
Owner Address: Not reported
Owner City,St,Zip: Not reported
CAS Number: 124389
Chemical Name: CARBON DIOXIDE (CO2)
Actual Max Amount: Not reported
Actual Max Units: Not reported
SIC Code: Not reported
NAICS Code: 336399
Inv Reporting (Sec 311/312): Not reported
Planning/Section 302 Facility: Not reported
Planning Fac: Not reported
Tier Two Inventory Fac: Not reported
Location: Not reported
Container Code: Not reported
Pressure Code: Not reported
Temp Code: Not reported
Trade Secret: 0
Pure: TRUE
Mix: FALSE
Solid: FALSE
Liquid: TRUE
Gas: FALSE
EHS: FALSE
EHS Name: Not reported
Fire: FALSE
Pressure: TRUE
Immediate: FALSE
Delayed: FALSE
Inventory Max: Not reported
Inventory Avg: Not reported
Inventory Days: 365
Contact Name1: Not reported
Contact Phone1a: Not reported
Contact Phone1b: Not reported
Contact Name2: Not reported
Contact Phone2a: Not reported
Contact Phone2b: Not reported
MuniCode: Not reported
Unit: pounds
Is Hazard Reactivity: 0
Max Daily Amount Code: Not reported
Max Daily Amount: Not reported
Avg Daily Amount Code: Not reported
Avg Daily Amount: Not reported

Facility ID: 153493
Facility Municipality: BLACK RIVER FALLS, CITY OF - JACKSON
Corporate Name: Not reported
Year: 2013
Owner Name: NELSON GLOBAL PRODUCTS, INC

Map ID
Direction
Distance
Elevation

MAP FINDINGS

Site

Database(s)

EDR ID Number
EPA ID Number

NELSON GLOBAL PRODUCTS INC-BLACK RIVER FALLS (Continued)

1000993308

Owner Address: Not reported
Owner City,St,Zip: Not reported
CAS Number: 7440371
Chemical Name: ARGON
Actual Max Amount: Not reported
Actual Max Units: Not reported
SIC Code: Not reported
NAICS Code: 336399
Inv Reporting (Sec 311/312): Not reported
Planning/Section 302 Facility: Not reported
Planning Fac: Not reported
Tier Two Inventory Fac: Not reported
Location: Not reported
Container Code: Not reported
Pressure Code: Not reported
Temp Code: Not reported
Trade Secret: 0
Pure: TRUE
Mix: FALSE
Solid: FALSE
Liquid: TRUE
Gas: FALSE
EHS: FALSE
EHS Name: Not reported
Fire: FALSE
Pressure: TRUE
Immediate: FALSE
Delayed: FALSE
Inventory Max: Not reported
Inventory Avg: Not reported
Inventory Days: 365
Contact Name1: Not reported
Contact Phone1a: Not reported
Contact Phone1b: Not reported
Contact Name2: Not reported
Contact Phone2a: Not reported
Contact Phone2b: Not reported
MuniCode: Not reported
Unit: pounds
Is Hazard Reactivity: 0
Max Daily Amount Code: Not reported
Max Daily Amount: Not reported
Avg Daily Amount Code: Not reported
Avg Daily Amount: Not reported

Facility ID: 153493
Facility Municipality: BLACK RIVER FALLS, CITY OF - JACKSON
Corporate Name: Not reported
Year: 2012
Owner Name: NELSON GLOBAL PRODUCTS, INC
Owner Address: Not reported
Owner City,St,Zip: Not reported
CAS Number: 7664939
Chemical Name: SULFURIC ACID
Actual Max Amount: Not reported
Actual Max Units: Not reported
SIC Code: Not reported

Map ID
Direction
Distance
Elevation

MAP FINDINGS

Site

Database(s)

EDR ID Number
EPA ID Number

NELSON GLOBAL PRODUCTS INC-BLACK RIVER FALLS (Continued)

1000993308

NAICS Code: 336399
Inv Reporting (Sec 311/312): Not reported
Planning/Section 302 Facility: Not reported
Planning Fac: Not reported
Tier Two Inventory Fac: Not reported
Location: Not reported
Container Code: Not reported
Pressure Code: Not reported
Temp Code: Not reported
Trade Secret: 0
Pure: FALSE
Mix: TRUE
Solid: FALSE
Liquid: TRUE
Gas: FALSE
EHS: TRUE
EHS Name: SULFURIC ACID
Fire: FALSE
Pressure: FALSE
Immediate: TRUE
Delayed: FALSE
Inventory Max: Not reported
Inventory Avg: Not reported
Inventory Days: 365
Contact Name1: Not reported
Contact Phone1a: Not reported
Contact Phone1b: Not reported
Contact Name2: Not reported
Contact Phone2a: Not reported
Contact Phone2b: Not reported
MuniCode: Not reported
Unit: pounds
Is Hazard Reactivity: 1
Max Daily Amount Code: 3
Max Daily Amount: 1599
Avg Daily Amount Code: 3
Avg Daily Amount: 1599

10
NW
1/8-1/4
0.144 mi.
761 ft.

**N6520 GUY RD
BLACK RIVER FALLS, WI 54615**

**AST A100260993
N/A**

**Relative:
Lower**

AST:
Facility ID: 672205
Facility County: JACKSON
Site Municipality: BLACK RIVER FALLS
Land Owner Type: Tribal
Fire Dept ID: Black River Falls
Town Customer ID: 684124
Owner Name: HO CHUNK NATION
Owner Address: W9850 AIRPORT RD
Owner PO Box: 636
Owner City,St,Zip: BLACK RIVER FALLS, WI 54615
Building Name: HO-CHUNK HEALTH CARE CENTER
Building Address: N6520 GUY RD
Building City,Zip: BLACK RIVER FALLS 54615

**Actual:
851 ft.**

Map ID
Direction
Distance
Elevation

MAP FINDINGS

Site

Database(s)

EDR ID Number
EPA ID Number

(Continued)

A100260993

Site Municipality: City
Tank Reg Object ID: 948592
Tank Wang Object ID: Not reported
Tank Status: In Use
Tank Status Date: Not reported
Tank Size (gal): 220
Tank Contents: Diesel
Object Type: AST
Tank Occupancy: Back -Up Generator
Tank Market: No
Wall Size: Double
Federally Regulated: Not reported

11
SSW
1/8-1/4
0.173 mi.
912 ft.

710 LEESON WAY
BLACK RIVER FALLS, WI 54615

AST U003468785
N/A

Relative:
Higher

AST:
Facility ID: 150600
Facility County: JACKSON
Site Municipality: BLACK RIVER FALLS
Land Owner Type: Private
Fire Dept ID: Black River Falls
Town Customer ID: 949669
Owner Name: LEVIS CREEK FOREST PRODUCTS
Owner Address: 710 LESSON WAY
Owner PO Box: Not reported
Owner City,St,Zip: BLACK RIVER FALLS, WI 54615
Building Name: LEVIS CREEK FOREST PRODUCTS
Building Address: 710 LEESON WAY
Building City,Zip: BLACK RIVER FALLS 54615
Site Municipality: City

Actual:
862 ft.

Tank Reg Object ID: 205016
Tank Wang Object ID: 270400040
Tank Status: Closed/Removed
Tank Status Date: 01/01/2013
Tank Size (gal): 300
Tank Contents: Diesel
Object Type: AST
Tank Occupancy: Industrial
Tank Market: No
Wall Size: Single
Federally Regulated: Not reported

MAP FINDINGS

Map ID
Direction
Distance
Elevation

Site

Database(s)

EDR ID Number
EPA ID Number

12
NW
1/8-1/4
0.198 mi.
1046 ft.

9896 CHEROKEE RD
BLACK RIVER FALLS, WI 54615

UST U004196764
N/A

Relative:
Lower

UST:

Facility ID: 791196
Federally Regulated: No
Facility County: JACKSON
Site Municipality: City
Municipality Name: BLACK RIVER FALLS
Fire Dept ID: Black River Falls
Town Cust ID: 1102858
Land Owner Type: Tribal
Owner Name: HO-CHUNK NATION
Owner Address: OEH
Owner PO Box: 636
Owner City,St,Zip: BLACK RIVER FALLS, WI 54615
Building Name: RAINBOW CLUB
Building Address: 9896 CHEROKEE RD
Building City,Zip: BLACK RIVER FALLS 54615

Actual:
849 ft.

Object ID: 1430369
Tank Wang Object ID: Not reported
Tank Status: Closed/Removed
Tank Status Date: 02/19/2013
Tank Size (gal): 550
Tank Contents: Fuel Oil
Tank Occupancy: 8
Tank Market: No
Wall Size: Single

13
South
1/8-1/4
0.217 mi.
1145 ft.

PRECISION PIPELINE LLC BLACK RIVER FALLS YARD
W9888 W BAUER RD
BLACK RIVER FALLS, WI 54615

RCRA NonGen / NLR 1017789898
FINDS WIR000155259
ECHO

Relative:
Higher

RCRA NonGen / NLR:

Date form received by agency: 04/28/2015
Facility name: Not reported
Facility address: W9888 W BAUER RD
BLACK RIVER FALLS, WI 54615
EPA ID: WIR000155259
Contact: PAUL HOWARD
Contact address: W9888 W BAUER RD
BLACK RIVER FALLS, WI 54615
Contact country: US
Contact telephone: 715-558-5236
Contact email: PHOWARD@PRECISIONPIPELINE.LLC.COM
EPA Region: Not reported
Classification: Non-Generator
Description: Handler: Non-Generators do not presently generate hazardous waste

Actual:
862 ft.

Owner/Operator Summary:

Owner/operator name: GREG DUCKERT
Owner/operator address: PO BOX 21
WATERLOO, 53594

Map ID
Direction
Distance
Elevation

MAP FINDINGS

Site

Database(s)

EDR ID Number
EPA ID Number

PRECISION PIPELINE LLC BLACK RIVER FALLS YARD (Continued)

1017789898

Owner/operator country: US
Owner/operator telephone: 920-988-0612
Legal status: Private
Owner/Operator Type: Owner
Owner/Op start date: 01/01/1992
Owner/Op end date: Not reported

Owner/operator name: PRECISION PIPELINE LLC
Owner/operator address: Not reported
Not reported

Owner/operator country: US
Owner/operator telephone: Not reported
Legal status: Private
Owner/Operator Type: Operator
Owner/Op start date: 02/01/2015
Owner/Op end date: Not reported

Handler Activities Summary:

U.S. importer of hazardous waste: No
Mixed waste (haz. and radioactive): No
Recycler of hazardous waste: No
Transporter of hazardous waste: No
Treater, storer or disposer of HW: No
Underground injection activity: No
On-site burner exemption: No
Furnace exemption: No
Used oil fuel burner: No
Used oil processor: No
User oil refiner: No
Used oil fuel marketer to burner: No
Used oil Specification marketer: No
Used oil transfer facility: No
Used oil transporter: Yes

Violation Status: No violations found

FINDS:

Registry ID: 110064384642

Environmental Interest/Information System

RCRAInfo is a national information system that supports the Resource Conservation and Recovery Act (RCRA) program through the tracking of events and activities related to facilities that generate, transport, and treat, store, or dispose of hazardous waste. RCRAInfo allows RCRA program staff to track the notification, permit, compliance, and corrective action activities required under RCRA.

ECHO:

Envid: 1017789898
Registry ID: 110064384642
DFR URL: http://echo.epa.gov/detailed_facility_report?fid=110064384642

Map ID
Direction
Distance
Elevation

MAP FINDINGS

Site

Database(s)

EDR ID Number
EPA ID Number

14
SW
1/4-1/2
0.260 mi.
1372 ft.

LEESON ELECTRIC CORP
W9919 W BAUER RD
BLACK RIVER FALLS, WI 54615

WI ERP S109319298
SHWIMS N/A
SPILLS
MANIFEST

Relative:
Higher

ERP:

Actual:
861 ft.

Site Id: 1337400
Detail Seq No: 257831
Activity Type: ERP
Activity Name: LEESON ELECTRIC CORP
Activity Number: 0227257831
Activity Display Number: 02-27-257831
Activity Detail Address: Not reported
Activity Comments: Not reported
Region Name: WEST CNTRL
Facility ID: 627040150
Start Date: 08/18/2000
End Date: 04/24/2001
Last Action Date: 04/24/2001
Status Cd: C
Status: CLOSED
Jurisdiction: DNR RR
Act Code: 330
Owner Name: REGAL BELOIT AMERICA INC
Owner Addr: 1051 CHEYENNE AVE
Owner City,St,Zip: GRAFTON, WI 53024
Dept Of Commerce Number: NONE
Comm Occurrence Id: NONE
EPA Cerclis Id: Not reported
Risk Code: N/A
Acres: UNKNOWN
Acres 100: N
EPA NPL Site?: No
Dept Of Commerce Tracking: No
PECFA Funds Eligible?: No
Above Ground Storage Tank?: No
Drycleaner?: No
Co-contamination?: No
Public Land Survey System Desc: NW 1/4 of the SE 1/4 of Sec 13, T21N, R04W
Geo Located: Y
DNR GIS Registry View Map Layers: N
GIS Area Point Flag: P

Actions:

Action Date: 08/18/2000 Action Code: 1
Action Name: Notification
Action Desc: Date the DNR is notified of the discovery of the contamination.
Action Comments: Not reported

Action Date: 12/01/2000 Action Code: 99
Action Name: Miscellaneous
Action Desc: Miscellaneous action. Please see action comments.
Action Comments: ADD'L INFO RECEIVED

Action Date: 04/24/2001 Action Code: 11
Action Name: Activity Closed
Action Desc: Date the Closure Letter or No Further Action letter is sent.
Action Comments: MW ABANDONMENT

Map ID
Direction
Distance
Elevation

MAP FINDINGS

Site

Database(s)

EDR ID Number
EPA ID Number

LEESON ELECTRIC CORP (Continued)

S109319298

Action Date: 02/08/2001 Action Code: 84
Action Name: Conditional Closure
Action Desc: Date conditional closure approval letter is sent - the site will not be formally closed until receipt of documentation of abandonment of wells, disposal of soil, etc.
Action Comments: MW ABANDONMENT

Action Date: 10/12/2000 Action Code: 80
Action Name: Closure Not Approved
Action Desc: Date closure not approved letter is sent.
Action Comments: ASR, DOC, MIM

Action Date: 09/19/2000 Action Code: 37
Action Name: SI Report Received (w/out Fee)
Action Desc: Date the DNR receives the Site Investigation Report. Provides information regarding activities performed to determine degree & extent of contamination and forming a basis for choosing the appropriate remedial action.
Action Comments: Not reported

Action Date: 09/19/2000 Action Code: 79
Action Name: Closure Review Request Received with Fee
Action Desc: Date DNR Project Manager determined that the Case Closure - GIS Registry (Form 4400-202) submittal was administratively complete and a review can begin. Fees have been paid for the review.
Action Comments: Not reported

Action Date: 08/23/2000 Action Code: 2
Action Name: RP Letter Sent
Action Desc: Date of letter to RP notifying of legal responsibilities associated with the discovery of contamination.
Action Comments: Not reported

Substances:

Substance Desc: Volatile Organic Compounds
Amount Released: Not reported
Release Code: Not reported

Impact Number: 257834
Impact Code: 05
Impact Comments: Soil Contamination
Impact Potential: Not reported

Impact Number: 257835
Impact Code: 04
Impact Comments: Groundwater Contamination
Impact Potential: Not reported

Contacts:

Role Desc: Project Manager
Contact Name: GINA KEENAN
Contact Address: 1300 W CLAIREMONT AVE
Contact Addr2: PO BOX 4001
Contact City,St,Zip: EAU CLAIRE, WI 54702-4001
Contact Country: UNITED STATES
Company Address: EAU CLAIRE, WI 54702

Map ID
Direction
Distance
Elevation

MAP FINDINGS

Site

Database(s)

EDR ID Number
EPA ID Number

LEESON ELECTRIC CORP (Continued)

S109319298

Role Desc: RP Contact/Agent
Contact Name: FRANK POJA
Contact Address: 2100 WASHINGTON ST
Contact Addr2: LEESON ELECTRIC CORP
Contact City,St,Zip: GRAFTON, WI 53024-0241
Contact Country: UNITED STATES
Company Address: GRAFTON, WI 53024

Role Desc: DNR File Contact
Contact Name: DEENA KINNEY
Contact Address: 1300 W CLAIRMONT AVE
Contact Addr2: Not reported
Contact City,St,Zip: EAU CLAIRE, WI 54701
Contact Country: UNITED STATES
Company Address: EAU CLAIRE, WI 54701

Role Desc: Responsible Party
Contact Name: LEESON ELECTRIC CORP
Contact Address: 2100 WASHINGTON ST
Contact Addr2: Not reported
Contact City,St,Zip: GRAFTON, WI 53024-0241
Contact Country: UNITED STATES
Company Address: GRAFTON, WI 53024

SHWIMS:

FID: 627040150
Status: OPERATING
Region: WEST CENTRAL

SPILLS:

Site Id: 1337400
Detail Seq No: 557693
Activity Type: SPILL
Activity Name: RBC CORP SPILL
Activity Number: 0427557693
Activity Display Number: 04-27-557693
Activity Detail Address: Not reported
Activity Comments: *** AUTO-POPULATED FROM SPILL SERTS SYSTEM. SPILL ID: 20110808WC27-1

Region Name: WEST CNTRL
Facility ID: 627040150
Start Date: 08/08/2011
End Date: 09/26/2011
Last Action: 2011-11-21
Status Cd: C
Status: CLOSED
Jurisdiction: DNR RR
Act Code: 350
Owner Name: REGAL BELOIT AMERICA INC
Owner Addr: 1051 CHEYENNE AVE
Owner City,St,Zip: GRAFTON, WI 53024
Dept Of Commerce Number: NONE
Comm Occurrence Id: NONE
EPA Cerclis Id: Not reported
Risk Code: N/A
Acres: UNKNOWN

Map ID
Direction
Distance
Elevation

MAP FINDINGS

Site

Database(s)

EDR ID Number
EPA ID Number

LEESON ELECTRIC CORP (Continued)

S109319298

Acres 100: N
EPA NPL Site?: No
Dept Of Commerce Tracking: No
PECFA Funds Eligible?: No
Above Ground Storage Tank?: No
Drycleaner?: No
Co-contamination?: No
Public Land Survey System Desc: SE 1/4 of the NE 1/4 of Sec 13, T21N, R4W
Geo Located: N
DNR GIS Registry View Map Layers: N
GIS Area Point Flag: Not reported

Actions:

Action Date: 11/21/2011 8:41:23 AM Action Code: 999
Action Name: Spills QA/QC Completed
Action Desc: Date the QA/QC Review of this Spill Activity was completed.
Action Comments: Not reported

Action Date: 08/08/2011 Action Code: 1
Action Name: Spill Incident Occurred
Action Desc: Date the Spill occurred or the date reported to DNR if actual date unknown.
Action Comments: EXACT DATE UNKNOWN

Action Date: 08/08/2011 Action Code: 5
Action Name: Spill Reported to DNR
Action Desc: Date the DNR was notified of the Spill incident.
Action Comments: Not reported

Action Date: 09/26/2011 Action Code: 11
Action Name: Spill Closed
Action Desc: No further action; RP is not required to conduct NR716 investigation.
Action Comments: Not reported

Incident Date: 08/08/2011
Report Date: 08/08/2011
Spill Source: 03
Notify Flag: N
DNR Investigate: T KENDZIERSKI
Spill Cause: LEAKING CONTAINER IN A GRAVEL PARKING LOT.
Spill Color: Not reported
Spill Odor: Not reported
Physical Description: Not reported
Spill Comments: Equipment Failure
Spill Comments: *** SUBMITTED VIA SERTS WEB FORM REF # 6003

Spill Action Code: 09
Spill Action Desc: Cleanup Method - Excavation
Spill Action Comments: 41.48 TONS

Spill Action Code: 17
Spill Action Desc: Repairs Made
Spill Action Comments: Not reported

Spill Action Code: 07
Spill Action Desc: Contractor Hired
Spill Action Comments: IREI

Map ID
Direction
Distance
Elevation

MAP FINDINGS

Site

Database(s)

EDR ID Number
EPA ID Number

LEESON ELECTRIC CORP (Continued)

S109319298

Spill Action Code: 05
Spill Action Desc: Waste Destination
Spill Action Comments: VEOLIA SEVEN MILE CREEK LF, EAU CLAIRE

Substances:

Substance Desc: Hydraulic Oil
Amount Released: 160
Release Code: Gal

Impact Number: 567743
Impact Code: 05
Impact Comments: Soil Contamination
Impact Potential: N

Contacts:

Role Desc: Project Manager
Contact Name: THOMAS KENDZIERSKI
Contact Address: 1300 W CLAIREMONT AVE
Contact Addr2: PO BOX 4001
Contact City,St,Zip: EAU CLAIRE, WI 54702-4001
Contact Country: UNITED STATES
Company Address: EAU CLAIRE, WI 54702

Role Desc: Responsible Party
Contact Name: MARATHON ELECTRIC MOTORS/ RBC CORP
Contact Address: 100 E RANDOLPH ST
Contact Addr2: PO BOX 8003
Contact City,St,Zip: WAUSAU, WI 54401
Contact Country: UNITED STATES
Company Address: WAUSAU, WI 54401

WI MANIFEST:

Year: 2015
EPA ID: WID988575387
FID: 627040150
ACT Code: 201
ACT Status: I
ACT Code 1: Not reported
ACT Name: Not reported
Contact Title: Not reported
Contact Name: Not reported
Contact Address: Not reported
Contact City/State/Zip: Not reported
Contact Telephone: Not reported
Contact EMail Address: Not reported

Shipped:

Year: 2015
Manifest Doc Id: 004875682FLE
Copy Type: TSDCOPY
Gen EPA ID: WID988575387
Gen Date: 08/03/2015
GEN Copy Revd Date: Not reported
TSD Date: 08/07/2015
TSD EPA ID: WID990829475

Map ID
Direction
Distance
Elevation

MAP FINDINGS

Site

Database(s)

EDR ID Number
EPA ID Number

LEESON ELECTRIC CORP (Continued)

S109319298

TSD Copy Revd Date: 09/15/2015

Year: 2015
Manifest Doc Id: 007828369FLE
Copy Type: TSDCOPY
Gen EPA ID: WID988575387
Gen Date: 01/12/2015
GEN Copy Revd Date: Not reported
TSD Date: 01/16/2015
TSD EPA ID: WID990829475
TSD Copy Revd Date: 02/09/2015

Year: 2015
Manifest Doc Id: 007828540FLE
Copy Type: TSDCOPY
Gen EPA ID: WID988575387
Gen Date: 02/09/2015
GEN Copy Revd Date: Not reported
TSD Date: 02/12/2015
TSD EPA ID: WID990829475
TSD Copy Revd Date: 03/16/2015

Year: 2015
Manifest Doc Id: 007828596FLE
Copy Type: TSDCOPY
Gen EPA ID: WID988575387
Gen Date: 02/16/2015
GEN Copy Revd Date: Not reported
TSD Date: 02/20/2015
TSD EPA ID: WID990829475
TSD Copy Revd Date: 03/31/2015

Year: 2015
Manifest Doc Id: 008409483FLE
Copy Type: TSDCOPY
Gen EPA ID: WID988575387
Gen Date: 03/09/2015
GEN Copy Revd Date: Not reported
TSD Date: 03/12/2015
TSD EPA ID: WID990829475
TSD Copy Revd Date: 04/14/2015

Year: 2015
Manifest Doc Id: 008409640FLE
Copy Type: TSDCOPY
Gen EPA ID: WID988575387
Gen Date: 03/30/2015
GEN Copy Revd Date: Not reported
TSD Date: 04/03/2015
TSD EPA ID: WID990829475
TSD Copy Revd Date: 05/14/2015

Year: 2015
Manifest Doc Id: 008409758FLE
Copy Type: TSDCOPY
Gen EPA ID: WID988575387
Gen Date: 04/20/2015

Map ID
Direction
Distance
Elevation

MAP FINDINGS

Site

Database(s)

EDR ID Number
EPA ID Number

LEESON ELECTRIC CORP (Continued)

S109319298

GEN Copy Revd Date: Not reported
TSD Date: 04/24/2015
TSD EPA ID: WID990829475
TSD Copy Revd Date: 05/29/2015

Year: 2015
Manifest Doc Id: 008412436FLE
Copy Type: TSDCOPY
Gen EPA ID: WID988575387
Gen Date: 05/18/2015
GEN Copy Revd Date: Not reported
TSD Date: 05/21/2015
TSD EPA ID: WID990829475
TSD Copy Revd Date: 06/30/2015

Year: 2015
Manifest Doc Id: 008412753FLE
Copy Type: TSDCOPY
Gen EPA ID: WID988575387
Gen Date: 07/06/2015
GEN Copy Revd Date: Not reported
TSD Date: 07/10/2015
TSD EPA ID: WID990829475
TSD Copy Revd Date: 08/14/2015

Year: 2015
Manifest Doc Id: 008869068FLE
Copy Type: TSDCOPY
Gen EPA ID: WID988575387
Gen Date: 08/31/2015
GEN Copy Revd Date: Not reported
TSD Date: 09/03/2015
TSD EPA ID: WID990829475
TSD Copy Revd Date: 10/14/2015

Year: 2015
Manifest Doc Id: 008869239FLE
Copy Type: TSDCOPY
Gen EPA ID: WID988575387
Gen Date: 09/14/2015
GEN Copy Revd Date: Not reported
TSD Date: 09/17/2015
TSD EPA ID: WID990829475
TSD Copy Revd Date: 11/02/2015

Year: 2015
Manifest Doc Id: 008876916FLE
Copy Type: TSDCOPY
Gen EPA ID: WID988575387
Gen Date: 09/28/2015
GEN Copy Revd Date: Not reported
TSD Date: 10/04/2015
TSD EPA ID: WID990829475
TSD Copy Revd Date: 11/13/2015

Year: 2015
Manifest Doc Id: 008877111FLE

Map ID
Direction
Distance
Elevation

MAP FINDINGS

Site

Database(s)

EDR ID Number
EPA ID Number

LEESON ELECTRIC CORP (Continued)

S109319298

Copy Type: TSDCOPY
Gen EPA ID: WID988575387
Gen Date: 10/26/2015
GEN Copy Revd Date: Not reported
TSD Date: 10/30/2015
TSD EPA ID: WID990829475
TSD Copy Revd Date: 12/01/2015

Year: 2015
Manifest Doc Id: 008877265FLE
Copy Type: TSDCOPY
Gen EPA ID: WID988575387
Gen Date: 11/16/2015
GEN Copy Revd Date: Not reported
TSD Date: 11/19/2015
TSD EPA ID: WID990829475
TSD Copy Revd Date: 01/04/2016

Year: 2015
Manifest Doc Id: 008877398FLE
Copy Type: TSDCOPY
Gen EPA ID: WID988575387
Gen Date: 12/07/2015
GEN Copy Revd Date: Not reported
TSD Date: 12/11/2015
TSD EPA ID: WID990829475
TSD Copy Revd Date: 01/13/2016

Year: 2015
EPA ID: WID988575387
FID: 627040150
ACT Code: 202
ACT Status: A
ACT Code 1: 202
ACT Name: HW Generator - Small
Contact Title: Not reported
Contact Name: STEVE ROBERTS
Contact Address: PO BOX 275
Contact City/State/Zip: BLACK RIVER FALLS, WI 54615
Contact Telephone: 7152844839
Contact EMail Address: steve.roberts@regalbeloit.com

Shipped:
Year: 2015
Manifest Doc Id: 004875682FLE
Copy Type: TSDCOPY
Gen EPA ID: WID988575387
Gen Date: 08/03/2015
GEN Copy Revd Date: Not reported
TSD Date: 08/07/2015
TSD EPA ID: WID990829475
TSD Copy Revd Date: 09/15/2015

Year: 2015
Manifest Doc Id: 007828369FLE
Copy Type: TSDCOPY

Map ID
Direction
Distance
Elevation

MAP FINDINGS

Site

Database(s)

EDR ID Number
EPA ID Number

LEESON ELECTRIC CORP (Continued)

S109319298

Gen EPA ID: WID988575387
Gen Date: 01/12/2015
GEN Copy Revd Date: Not reported
TSD Date: 01/16/2015
TSD EPA ID: WID990829475
TSD Copy Revd Date: 02/09/2015

Year: 2015
Manifest Doc Id: 007828540FLE
Copy Type: TSDCOPY
Gen EPA ID: WID988575387
Gen Date: 02/09/2015
GEN Copy Revd Date: Not reported
TSD Date: 02/12/2015
TSD EPA ID: WID990829475
TSD Copy Revd Date: 03/16/2015

Year: 2015
Manifest Doc Id: 007828596FLE
Copy Type: TSDCOPY
Gen EPA ID: WID988575387
Gen Date: 02/16/2015
GEN Copy Revd Date: Not reported
TSD Date: 02/20/2015
TSD EPA ID: WID990829475
TSD Copy Revd Date: 03/31/2015

Year: 2015
Manifest Doc Id: 008409483FLE
Copy Type: TSDCOPY
Gen EPA ID: WID988575387
Gen Date: 03/09/2015
GEN Copy Revd Date: Not reported
TSD Date: 03/12/2015
TSD EPA ID: WID990829475
TSD Copy Revd Date: 04/14/2015

Year: 2015
Manifest Doc Id: 008409640FLE
Copy Type: TSDCOPY
Gen EPA ID: WID988575387
Gen Date: 03/30/2015
GEN Copy Revd Date: Not reported
TSD Date: 04/03/2015
TSD EPA ID: WID990829475
TSD Copy Revd Date: 05/14/2015

Year: 2015
Manifest Doc Id: 008409758FLE
Copy Type: TSDCOPY
Gen EPA ID: WID988575387
Gen Date: 04/20/2015
GEN Copy Revd Date: Not reported
TSD Date: 04/24/2015
TSD EPA ID: WID990829475
TSD Copy Revd Date: 05/29/2015

Map ID
Direction
Distance
Elevation

MAP FINDINGS

Site

Database(s)

EDR ID Number
EPA ID Number

LEESON ELECTRIC CORP (Continued)

S109319298

Year: 2015
Manifest Doc Id: 008412436FLE
Copy Type: TSDCOPY
Gen EPA ID: WID988575387
Gen Date: 05/18/2015
GEN Copy Revd Date: Not reported
TSD Date: 05/21/2015
TSD EPA ID: WID990829475
TSD Copy Revd Date: 06/30/2015

Year: 2015
Manifest Doc Id: 008412753FLE
Copy Type: TSDCOPY
Gen EPA ID: WID988575387
Gen Date: 07/06/2015
GEN Copy Revd Date: Not reported
TSD Date: 07/10/2015
TSD EPA ID: WID990829475
TSD Copy Revd Date: 08/14/2015

Year: 2015
Manifest Doc Id: 008869068FLE
Copy Type: TSDCOPY
Gen EPA ID: WID988575387
Gen Date: 08/31/2015
GEN Copy Revd Date: Not reported
TSD Date: 09/03/2015
TSD EPA ID: WID990829475
TSD Copy Revd Date: 10/14/2015

Year: 2015
Manifest Doc Id: 008869239FLE
Copy Type: TSDCOPY
Gen EPA ID: WID988575387
Gen Date: 09/14/2015
GEN Copy Revd Date: Not reported
TSD Date: 09/17/2015
TSD EPA ID: WID990829475
TSD Copy Revd Date: 11/02/2015

Year: 2015
Manifest Doc Id: 008876916FLE
Copy Type: TSDCOPY
Gen EPA ID: WID988575387
Gen Date: 09/28/2015
GEN Copy Revd Date: Not reported
TSD Date: 10/04/2015
TSD EPA ID: WID990829475
TSD Copy Revd Date: 11/13/2015

Year: 2015
Manifest Doc Id: 008877111FLE
Copy Type: TSDCOPY
Gen EPA ID: WID988575387
Gen Date: 10/26/2015
GEN Copy Revd Date: Not reported
TSD Date: 10/30/2015

Map ID
Direction
Distance
Elevation

MAP FINDINGS

Site

Database(s)

EDR ID Number
EPA ID Number

LEESON ELECTRIC CORP (Continued)

S109319298

TSD EPA ID: WID990829475
TSD Copy Revd Date: 12/01/2015

Year: 2015
Manifest Doc Id: 008877265FLE
Copy Type: TSDCOPY
Gen EPA ID: WID988575387
Gen Date: 11/16/2015
GEN Copy Revd Date: Not reported
TSD Date: 11/19/2015
TSD EPA ID: WID990829475
TSD Copy Revd Date: 01/04/2016

Year: 2015
Manifest Doc Id: 008877398FLE
Copy Type: TSDCOPY
Gen EPA ID: WID988575387
Gen Date: 12/07/2015
GEN Copy Revd Date: Not reported
TSD Date: 12/11/2015
TSD EPA ID: WID990829475
TSD Copy Revd Date: 01/13/2016

Year: 2015
EPA ID: WID988575387
FID: 627040150
ACT Code: 205
ACT Status: I
ACT Code 1: Not reported
ACT Name: Not reported
Contact Title: Not reported
Contact Name: Not reported
Contact Address: Not reported
Contact City/State/Zip: Not reported
Contact Telephone: Not reported
Contact EMail Address: Not reported

Shipped:
Year: 2015
Manifest Doc Id: 004875682FLE
Copy Type: TSDCOPY
Gen EPA ID: WID988575387
Gen Date: 08/03/2015
GEN Copy Revd Date: Not reported
TSD Date: 08/07/2015
TSD EPA ID: WID990829475
TSD Copy Revd Date: 09/15/2015

Year: 2015
Manifest Doc Id: 007828369FLE
Copy Type: TSDCOPY
Gen EPA ID: WID988575387
Gen Date: 01/12/2015
GEN Copy Revd Date: Not reported
TSD Date: 01/16/2015
TSD EPA ID: WID990829475

Map ID
Direction
Distance
Elevation

MAP FINDINGS

Site

Database(s)

EDR ID Number
EPA ID Number

LEESON ELECTRIC CORP (Continued)

S109319298

TSD Copy Revd Date: 02/09/2015

Year: 2015
Manifest Doc Id: 007828540FLE
Copy Type: TSDCOPY
Gen EPA ID: WID988575387
Gen Date: 02/09/2015
GEN Copy Revd Date: Not reported
TSD Date: 02/12/2015
TSD EPA ID: WID990829475
TSD Copy Revd Date: 03/16/2015

Year: 2015
Manifest Doc Id: 007828596FLE
Copy Type: TSDCOPY
Gen EPA ID: WID988575387
Gen Date: 02/16/2015
GEN Copy Revd Date: Not reported
TSD Date: 02/20/2015
TSD EPA ID: WID990829475
TSD Copy Revd Date: 03/31/2015

Year: 2015
Manifest Doc Id: 008409483FLE
Copy Type: TSDCOPY
Gen EPA ID: WID988575387
Gen Date: 03/09/2015
GEN Copy Revd Date: Not reported
TSD Date: 03/12/2015
TSD EPA ID: WID990829475
TSD Copy Revd Date: 04/14/2015

Year: 2015
Manifest Doc Id: 008409640FLE
Copy Type: TSDCOPY
Gen EPA ID: WID988575387
Gen Date: 03/30/2015
GEN Copy Revd Date: Not reported
TSD Date: 04/03/2015
TSD EPA ID: WID990829475
TSD Copy Revd Date: 05/14/2015

Year: 2015
Manifest Doc Id: 008409758FLE
Copy Type: TSDCOPY
Gen EPA ID: WID988575387
Gen Date: 04/20/2015
GEN Copy Revd Date: Not reported
TSD Date: 04/24/2015
TSD EPA ID: WID990829475
TSD Copy Revd Date: 05/29/2015

Year: 2015
Manifest Doc Id: 008412436FLE
Copy Type: TSDCOPY
Gen EPA ID: WID988575387
Gen Date: 05/18/2015

Map ID
Direction
Distance
Elevation

MAP FINDINGS

Site

Database(s)

EDR ID Number
EPA ID Number

LEESON ELECTRIC CORP (Continued)

S109319298

GEN Copy Revd Date: Not reported
TSD Date: 05/21/2015
TSD EPA ID: WID990829475
TSD Copy Revd Date: 06/30/2015

Year: 2015
Manifest Doc Id: 008412753FLE
Copy Type: TSDCOPY
Gen EPA ID: WID988575387
Gen Date: 07/06/2015
GEN Copy Revd Date: Not reported
TSD Date: 07/10/2015
TSD EPA ID: WID990829475
TSD Copy Revd Date: 08/14/2015

Year: 2015
Manifest Doc Id: 008869068FLE
Copy Type: TSDCOPY
Gen EPA ID: WID988575387
Gen Date: 08/31/2015
GEN Copy Revd Date: Not reported
TSD Date: 09/03/2015
TSD EPA ID: WID990829475
TSD Copy Revd Date: 10/14/2015

Year: 2015
Manifest Doc Id: 008869239FLE
Copy Type: TSDCOPY
Gen EPA ID: WID988575387
Gen Date: 09/14/2015
GEN Copy Revd Date: Not reported
TSD Date: 09/17/2015
TSD EPA ID: WID990829475
TSD Copy Revd Date: 11/02/2015

Year: 2015
Manifest Doc Id: 008876916FLE
Copy Type: TSDCOPY
Gen EPA ID: WID988575387
Gen Date: 09/28/2015
GEN Copy Revd Date: Not reported
TSD Date: 10/04/2015
TSD EPA ID: WID990829475
TSD Copy Revd Date: 11/13/2015

Year: 2015
Manifest Doc Id: 008877111FLE
Copy Type: TSDCOPY
Gen EPA ID: WID988575387
Gen Date: 10/26/2015
GEN Copy Revd Date: Not reported
TSD Date: 10/30/2015
TSD EPA ID: WID990829475
TSD Copy Revd Date: 12/01/2015

Year: 2015
Manifest Doc Id: 008877265FLE

Map ID
Direction
Distance
Elevation

MAP FINDINGS

Site

Database(s)

EDR ID Number
EPA ID Number

LEESON ELECTRIC CORP (Continued)

S109319298

Copy Type: TSDCOPY
Gen EPA ID: WID988575387
Gen Date: 11/16/2015
GEN Copy Revd Date: Not reported
TSD Date: 11/19/2015
TSD EPA ID: WID990829475
TSD Copy Revd Date: 01/04/2016

Year: 2015
Manifest Doc Id: 008877398FLE
Copy Type: TSDCOPY
Gen EPA ID: WID988575387
Gen Date: 12/07/2015
GEN Copy Revd Date: Not reported
TSD Date: 12/11/2015
TSD EPA ID: WID990829475
TSD Copy Revd Date: 01/13/2016

Year: 2014
EPA ID: WID988575387
FID: 627040150
ACT Code: 201
ACT Status: I
ACT Code 1: Not reported
ACT Name: Not reported
Contact Title: Not reported
Contact Name: Not reported
Contact Address: Not reported
Contact City/State/Zip: Not reported
Contact Telephone: Not reported
Contact EMail Address: Not reported

Shipped:
Year: 2014
Manifest Doc Id: 007063099FLE
Copy Type: TSDCOPY
Gen EPA ID: WID988575387
Gen Date: 01/20/2014
GEN Copy Revd Date: Not reported
TSD Date: 01/23/2014
TSD EPA ID: WID990829475
TSD Copy Revd Date: 02/19/2014

Year: 2014
Manifest Doc Id: 007064766FLE
Copy Type: TSDCOPY
Gen EPA ID: WID988575387
Gen Date: 02/17/2014
GEN Copy Revd Date: Not reported
TSD Date: 02/20/2014
TSD EPA ID: WID990829475
TSD Copy Revd Date: 03/07/2014

Year: 2014
Manifest Doc Id: 007064864FLE
Copy Type: TSDCOPY

Map ID
Direction
Distance
Elevation

MAP FINDINGS

Site

Database(s)

EDR ID Number
EPA ID Number

LEESON ELECTRIC CORP (Continued)

S109319298

Gen EPA ID: WID988575387
Gen Date: 03/03/2014
GEN Copy Revd Date: Not reported
TSD Date: 03/06/2014
TSD EPA ID: WID990829475
TSD Copy Revd Date: 03/28/2014

Year: 2014
Manifest Doc Id: 007064938FLE
Copy Type: TSDCOPY
Gen EPA ID: WID988575387
Gen Date: 03/17/2014
GEN Copy Revd Date: Not reported
TSD Date: 03/20/2014
TSD EPA ID: WID990829475
TSD Copy Revd Date: 04/04/2014

Year: 2014
Manifest Doc Id: 007065050FLE
Copy Type: TSDCOPY
Gen EPA ID: WID988575387
Gen Date: 03/31/2014
GEN Copy Revd Date: Not reported
TSD Date: 04/02/2014
TSD EPA ID: WID990829475
TSD Copy Revd Date: 04/21/2014

Year: 2014
Manifest Doc Id: 007149152FLE
Copy Type: TSDCOPY
Gen EPA ID: WID988575387
Gen Date: 11/06/2014
GEN Copy Revd Date: Not reported
TSD Date: 11/14/2014
TSD EPA ID: WID990829475
TSD Copy Revd Date: 12/05/2014

Year: 2014
Manifest Doc Id: 007538780FLE
Copy Type: TSDCOPY
Gen EPA ID: WID988575387
Gen Date: 05/05/2014
GEN Copy Revd Date: Not reported
TSD Date: 05/08/2014
TSD EPA ID: WID990829475
TSD Copy Revd Date: 05/23/2014

Year: 2014
Manifest Doc Id: 007538870FLE
Copy Type: TSDCOPY
Gen EPA ID: WID988575387
Gen Date: 05/12/2014
GEN Copy Revd Date: Not reported
TSD Date: 05/15/2014
TSD EPA ID: WID990829475
TSD Copy Revd Date: 06/04/2014

Map ID
Direction
Distance
Elevation

MAP FINDINGS

Site

Database(s)

EDR ID Number
EPA ID Number

LEESON ELECTRIC CORP (Continued)

S109319298

Year: 2014
Manifest Doc Id: 007539066FLE
Copy Type: TSDCOPY
Gen EPA ID: WID988575387
Gen Date: 06/02/2014
GEN Copy Revd Date: Not reported
TSD Date: 06/05/2014
TSD EPA ID: WID990829475
TSD Copy Revd Date: 06/20/2014

Year: 2014
Manifest Doc Id: 007827760FLE
Copy Type: TSDCOPY
Gen EPA ID: WID988575387
Gen Date: 09/29/2014
GEN Copy Revd Date: Not reported
TSD Date: 10/01/2014
TSD EPA ID: WID990829475
TSD Copy Revd Date: 10/20/2014

Year: 2014
Manifest Doc Id: 007827801FLE
Copy Type: TSDCOPY
Gen EPA ID: WID988575387
Gen Date: 10/06/2014
GEN Copy Revd Date: Not reported
TSD Date: 10/13/2014
TSD EPA ID: WID990829475
TSD Copy Revd Date: 10/27/2014

Year: 2014
Manifest Doc Id: 007828111FLE
Copy Type: TSDCOPY
Gen EPA ID: WID988575387
Gen Date: 11/24/2014
GEN Copy Revd Date: Not reported
TSD Date: 11/30/2014
TSD EPA ID: WID990829475
TSD Copy Revd Date: 12/15/2014

Year: 2014
Manifest Doc Id: 007828245FLE
Copy Type: TSDCOPY
Gen EPA ID: WID988575387
Gen Date: 12/15/2014
GEN Copy Revd Date: Not reported
TSD Date: 12/18/2014
TSD EPA ID: WID990829475
TSD Copy Revd Date: 01/09/2015

Year: 2014
Manifest Doc Id: 007855185FLE
Copy Type: TSDCOPY
Gen EPA ID: WID988575387
Gen Date: 06/23/2014
GEN Copy Revd Date: Not reported
TSD Date: 06/26/2014

Map ID
Direction
Distance
Elevation

MAP FINDINGS

Site

Database(s)

EDR ID Number
EPA ID Number

LEESON ELECTRIC CORP (Continued)

S109319298

TSD EPA ID: WID990829475
TSD Copy Revd Date: 07/21/2014

Year: 2014
Manifest Doc Id: 007855325FLE
Copy Type: TSDCOPY
Gen EPA ID: WID988575387
Gen Date: 07/21/2014
GEN Copy Revd Date: Not reported
TSD Date: 07/24/2014
TSD EPA ID: WID990829475
TSD Copy Revd Date: 08/12/2014

Year: 2014
Manifest Doc Id: 007855389FLE
Copy Type: TSDCOPY
Gen EPA ID: WID988575387
Gen Date: 08/04/2014
GEN Copy Revd Date: Not reported
TSD Date: 08/07/2014
TSD EPA ID: WID990829475
TSD Copy Revd Date: 08/22/2014

Year: 2014
Manifest Doc Id: 007855608FLE
Copy Type: TSDCOPY
Gen EPA ID: WID988575387
Gen Date: 09/08/2014
GEN Copy Revd Date: Not reported
TSD Date: 09/11/2014
TSD EPA ID: WID990829475
TSD Copy Revd Date: 10/02/2014

Year: 2014
EPA ID: WID988575387
FID: 627040150
ACT Code: 202
ACT Status: A
ACT Code 1: 202
ACT Name: HW Generator - Small
Contact Title: Not reported
Contact Name: STEVE ROBERTS
Contact Address: PO BOX 275
Contact City/State/Zip: BLACK RIVER FALLS, WI 54615
Contact Telephone: 7152844839
Contact EMail Address: steve.roberts@regalbeloit.com

Shipped:
Year: 2014
Manifest Doc Id: 007063099FLE
Copy Type: TSDCOPY
Gen EPA ID: WID988575387
Gen Date: 01/20/2014
GEN Copy Revd Date: Not reported
TSD Date: 01/23/2014
TSD EPA ID: WID990829475

Map ID
Direction
Distance
Elevation

MAP FINDINGS

Site

Database(s)

EDR ID Number
EPA ID Number

LEESON ELECTRIC CORP (Continued)

S109319298

TSD Copy Revd Date: 02/19/2014

Year: 2014
Manifest Doc Id: 007064766FLE
Copy Type: TSDCOPY
Gen EPA ID: WID988575387
Gen Date: 02/17/2014
GEN Copy Revd Date: Not reported
TSD Date: 02/20/2014
TSD EPA ID: WID990829475
TSD Copy Revd Date: 03/07/2014

Year: 2014
Manifest Doc Id: 007064864FLE
Copy Type: TSDCOPY
Gen EPA ID: WID988575387
Gen Date: 03/03/2014
GEN Copy Revd Date: Not reported
TSD Date: 03/06/2014
TSD EPA ID: WID990829475
TSD Copy Revd Date: 03/28/2014

Year: 2014
Manifest Doc Id: 007064938FLE
Copy Type: TSDCOPY
Gen EPA ID: WID988575387
Gen Date: 03/17/2014
GEN Copy Revd Date: Not reported
TSD Date: 03/20/2014
TSD EPA ID: WID990829475
TSD Copy Revd Date: 04/04/2014

Year: 2014
Manifest Doc Id: 007065050FLE
Copy Type: TSDCOPY
Gen EPA ID: WID988575387
Gen Date: 03/31/2014
GEN Copy Revd Date: Not reported
TSD Date: 04/02/2014
TSD EPA ID: WID990829475
TSD Copy Revd Date: 04/21/2014

Year: 2014
Manifest Doc Id: 007149152FLE
Copy Type: TSDCOPY
Gen EPA ID: WID988575387
Gen Date: 11/06/2014
GEN Copy Revd Date: Not reported
TSD Date: 11/14/2014
TSD EPA ID: WID990829475
TSD Copy Revd Date: 12/05/2014

Year: 2014
Manifest Doc Id: 007538780FLE
Copy Type: TSDCOPY
Gen EPA ID: WID988575387
Gen Date: 05/05/2014

Map ID
Direction
Distance
Elevation

MAP FINDINGS

Site

Database(s)

EDR ID Number
EPA ID Number

LEESON ELECTRIC CORP (Continued)

S109319298

GEN Copy Revd Date: Not reported
TSD Date: 05/08/2014
TSD EPA ID: WID990829475
TSD Copy Revd Date: 05/23/2014

Year: 2014
Manifest Doc Id: 007538870FLE
Copy Type: TSDCOPY
Gen EPA ID: WID988575387
Gen Date: 05/12/2014
GEN Copy Revd Date: Not reported
TSD Date: 05/15/2014
TSD EPA ID: WID990829475
TSD Copy Revd Date: 06/04/2014

Year: 2014
Manifest Doc Id: 007539066FLE
Copy Type: TSDCOPY
Gen EPA ID: WID988575387
Gen Date: 06/02/2014
GEN Copy Revd Date: Not reported
TSD Date: 06/05/2014
TSD EPA ID: WID990829475
TSD Copy Revd Date: 06/20/2014

Year: 2014
Manifest Doc Id: 007827760FLE
Copy Type: TSDCOPY
Gen EPA ID: WID988575387
Gen Date: 09/29/2014
GEN Copy Revd Date: Not reported
TSD Date: 10/01/2014
TSD EPA ID: WID990829475
TSD Copy Revd Date: 10/20/2014

Year: 2014
Manifest Doc Id: 007827801FLE
Copy Type: TSDCOPY
Gen EPA ID: WID988575387
Gen Date: 10/06/2014
GEN Copy Revd Date: Not reported
TSD Date: 10/13/2014
TSD EPA ID: WID990829475
TSD Copy Revd Date: 10/27/2014

Year: 2014
Manifest Doc Id: 007828111FLE
Copy Type: TSDCOPY
Gen EPA ID: WID988575387
Gen Date: 11/24/2014
GEN Copy Revd Date: Not reported
TSD Date: 11/30/2014
TSD EPA ID: WID990829475
TSD Copy Revd Date: 12/15/2014

Year: 2014
Manifest Doc Id: 007828245FLE

Map ID
Direction
Distance
Elevation

MAP FINDINGS

Site

Database(s)

EDR ID Number
EPA ID Number

LEESON ELECTRIC CORP (Continued)

S109319298

Copy Type: TSDCOPY
Gen EPA ID: WID988575387
Gen Date: 12/15/2014
GEN Copy Revd Date: Not reported
TSD Date: 12/18/2014
TSD EPA ID: WID990829475
TSD Copy Revd Date: 01/09/2015

Year: 2014
Manifest Doc Id: 007855185FLE
Copy Type: TSDCOPY
Gen EPA ID: WID988575387
Gen Date: 06/23/2014
GEN Copy Revd Date: Not reported
TSD Date: 06/26/2014
TSD EPA ID: WID990829475
TSD Copy Revd Date: 07/21/2014

Year: 2014
Manifest Doc Id: 007855325FLE
Copy Type: TSDCOPY
Gen EPA ID: WID988575387
Gen Date: 07/21/2014
GEN Copy Revd Date: Not reported
TSD Date: 07/24/2014
TSD EPA ID: WID990829475
TSD Copy Revd Date: 08/12/2014

Year: 2014
Manifest Doc Id: 007855389FLE
Copy Type: TSDCOPY
Gen EPA ID: WID988575387
Gen Date: 08/04/2014
GEN Copy Revd Date: Not reported
TSD Date: 08/07/2014
TSD EPA ID: WID990829475
TSD Copy Revd Date: 08/22/2014

Year: 2014
Manifest Doc Id: 007855608FLE
Copy Type: TSDCOPY
Gen EPA ID: WID988575387
Gen Date: 09/08/2014
GEN Copy Revd Date: Not reported
TSD Date: 09/11/2014
TSD EPA ID: WID990829475
TSD Copy Revd Date: 10/02/2014

Year: 2014
EPA ID: WID988575387
FID: 627040150
ACT Code: 205
ACT Status: I
ACT Code 1: Not reported
ACT Name: Not reported
Contact Title: Not reported

Map ID
Direction
Distance
Elevation

MAP FINDINGS

Site

Database(s)

EDR ID Number
EPA ID Number

LEESON ELECTRIC CORP (Continued)

S109319298

Contact Name: Not reported
Contact Address: Not reported
Contact City/State/Zip: Not reported
Contact Telephone: Not reported
Contact EMail Address: Not reported

Shipped:

Year: 2014
Manifest Doc Id: 007063099FLE
Copy Type: TSDCOPY
Gen EPA ID: WID988575387
Gen Date: 01/20/2014
GEN Copy Revd Date: Not reported
TSD Date: 01/23/2014
TSD EPA ID: WID990829475
TSD Copy Revd Date: 02/19/2014

Year: 2014
Manifest Doc Id: 007064766FLE
Copy Type: TSDCOPY
Gen EPA ID: WID988575387
Gen Date: 02/17/2014
GEN Copy Revd Date: Not reported
TSD Date: 02/20/2014
TSD EPA ID: WID990829475
TSD Copy Revd Date: 03/07/2014

Year: 2014
Manifest Doc Id: 007064864FLE
Copy Type: TSDCOPY
Gen EPA ID: WID988575387
Gen Date: 03/03/2014
GEN Copy Revd Date: Not reported
TSD Date: 03/06/2014
TSD EPA ID: WID990829475
TSD Copy Revd Date: 03/28/2014

Year: 2014
Manifest Doc Id: 007064938FLE
Copy Type: TSDCOPY
Gen EPA ID: WID988575387
Gen Date: 03/17/2014
GEN Copy Revd Date: Not reported
TSD Date: 03/20/2014
TSD EPA ID: WID990829475
TSD Copy Revd Date: 04/04/2014

Year: 2014
Manifest Doc Id: 007065050FLE
Copy Type: TSDCOPY
Gen EPA ID: WID988575387
Gen Date: 03/31/2014
GEN Copy Revd Date: Not reported
TSD Date: 04/02/2014
TSD EPA ID: WID990829475
TSD Copy Revd Date: 04/21/2014

Map ID
Direction
Distance
Elevation

MAP FINDINGS

Site

Database(s)

EDR ID Number
EPA ID Number

LEESON ELECTRIC CORP (Continued)

S109319298

Year: 2014
Manifest Doc Id: 007149152FLE
Copy Type: TSDCOPY
Gen EPA ID: WID988575387
Gen Date: 11/06/2014
GEN Copy Revd Date: Not reported
TSD Date: 11/14/2014
TSD EPA ID: WID990829475
TSD Copy Revd Date: 12/05/2014

Year: 2014
Manifest Doc Id: 007538780FLE
Copy Type: TSDCOPY
Gen EPA ID: WID988575387
Gen Date: 05/05/2014
GEN Copy Revd Date: Not reported
TSD Date: 05/08/2014
TSD EPA ID: WID990829475
TSD Copy Revd Date: 05/23/2014

Year: 2014
Manifest Doc Id: 007538870FLE
Copy Type: TSDCOPY
Gen EPA ID: WID988575387
Gen Date: 05/12/2014
GEN Copy Revd Date: Not reported
TSD Date: 05/15/2014
TSD EPA ID: WID990829475
TSD Copy Revd Date: 06/04/2014

Year: 2014
Manifest Doc Id: 007539066FLE
Copy Type: TSDCOPY
Gen EPA ID: WID988575387
Gen Date: 06/02/2014
GEN Copy Revd Date: Not reported
TSD Date: 06/05/2014
TSD EPA ID: WID990829475
TSD Copy Revd Date: 06/20/2014

Year: 2014
Manifest Doc Id: 007827760FLE
Copy Type: TSDCOPY
Gen EPA ID: WID988575387
Gen Date: 09/29/2014
GEN Copy Revd Date: Not reported
TSD Date: 10/01/2014
TSD EPA ID: WID990829475
TSD Copy Revd Date: 10/20/2014

Year: 2014
Manifest Doc Id: 007827801FLE
Copy Type: TSDCOPY
Gen EPA ID: WID988575387
Gen Date: 10/06/2014
GEN Copy Revd Date: Not reported
TSD Date: 10/13/2014

Map ID
Direction
Distance
Elevation

MAP FINDINGS

Site

Database(s)

EDR ID Number
EPA ID Number

LEESON ELECTRIC CORP (Continued)

S109319298

TSD EPA ID: WID990829475
TSD Copy Revd Date: 10/27/2014

Year: 2014
Manifest Doc Id: 007828111FLE
Copy Type: TSDCOPY
Gen EPA ID: WID988575387
Gen Date: 11/24/2014
GEN Copy Revd Date: Not reported
TSD Date: 11/30/2014
TSD EPA ID: WID990829475
TSD Copy Revd Date: 12/15/2014

Year: 2014
Manifest Doc Id: 007828245FLE
Copy Type: TSDCOPY
Gen EPA ID: WID988575387
Gen Date: 12/15/2014
GEN Copy Revd Date: Not reported
TSD Date: 12/18/2014
TSD EPA ID: WID990829475
TSD Copy Revd Date: 01/09/2015

Year: 2014
Manifest Doc Id: 007855185FLE
Copy Type: TSDCOPY
Gen EPA ID: WID988575387
Gen Date: 06/23/2014
GEN Copy Revd Date: Not reported
TSD Date: 06/26/2014
TSD EPA ID: WID990829475
TSD Copy Revd Date: 07/21/2014

Year: 2014
Manifest Doc Id: 007855325FLE
Copy Type: TSDCOPY
Gen EPA ID: WID988575387
Gen Date: 07/21/2014
GEN Copy Revd Date: Not reported
TSD Date: 07/24/2014
TSD EPA ID: WID990829475
TSD Copy Revd Date: 08/12/2014

Year: 2014
Manifest Doc Id: 007855389FLE
Copy Type: TSDCOPY
Gen EPA ID: WID988575387
Gen Date: 08/04/2014
GEN Copy Revd Date: Not reported
TSD Date: 08/07/2014
TSD EPA ID: WID990829475
TSD Copy Revd Date: 08/22/2014

Year: 2014
Manifest Doc Id: 007855608FLE
Copy Type: TSDCOPY
Gen EPA ID: WID988575387

Map ID
Direction
Distance
Elevation

MAP FINDINGS

Site

Database(s)

EDR ID Number
EPA ID Number

LEESON ELECTRIC CORP (Continued)

S109319298

Gen Date: 09/08/2014
GEN Copy Revd Date: Not reported
TSD Date: 09/11/2014
TSD EPA ID: WID990829475
TSD Copy Revd Date: 10/02/2014

Year: 2013
EPA ID: WID988575387
FID: 627040150
ACT Code: 202
ACT Status: A
ACT Code 1: 202
ACT Name: HW Generator - Small
Contact Title: Not reported
Contact Name: STEVE ROBERTS
Contact Address: PO BOX 275
Contact City/State/Zip: BLACK RIVER FALLS, WI 54615
Contact Telephone: 7152844839
Contact EMail Address: steve.roberts@regalbeloit.com

Shipped:

Year: 2013
Manifest Doc Id: 006795236FLE
Copy Type: TSDCOPY
Gen EPA ID: WID988575387
Gen Date: 09/03/2013
GEN Copy Revd Date: Not reported
TSD Date: 09/05/2013
TSD EPA ID: WID990829475
TSD Copy Revd Date: 09/25/2013

Year: 2013
Manifest Doc Id: 006795338FLE
Copy Type: TSDCOPY
Gen EPA ID: WID988575387
Gen Date: 09/23/2013
GEN Copy Revd Date: Not reported
TSD Date: 09/26/2013
TSD EPA ID: WID990829475
TSD Copy Revd Date: 10/28/2013

Year: 2013
Manifest Doc Id: 006795636FLE
Copy Type: TSDCOPY
Gen EPA ID: WID988575387
Gen Date: 10/28/2013
GEN Copy Revd Date: Not reported
TSD Date: 10/31/2013
TSD EPA ID: WID990829475
TSD Copy Revd Date: 11/20/2013

Year: 2013
Manifest Doc Id: 006895256FLE
Copy Type: TSDCOPY
Gen EPA ID: WID988575387
Gen Date: 06/10/2013

Map ID
Direction
Distance
Elevation

MAP FINDINGS

Site

Database(s)

EDR ID Number
EPA ID Number

LEESON ELECTRIC CORP (Continued)

S109319298

GEN Copy Revd Date: Not reported
TSD Date: 06/13/2013
TSD EPA ID: WID990829475
TSD Copy Revd Date: 06/28/2013

Year: 2013
Manifest Doc Id: 006895404FLE
Copy Type: TSDCOPY
Gen EPA ID: WID988575387
Gen Date: 07/08/2013
GEN Copy Revd Date: Not reported
TSD Date: 07/11/2013
TSD EPA ID: WID990829475
TSD Copy Revd Date: 08/05/2013

Year: 2013
Manifest Doc Id: 006895529FLE
Copy Type: TSDCOPY
Gen EPA ID: WID988575387
Gen Date: 07/29/2013
GEN Copy Revd Date: Not reported
TSD Date: 08/01/2013
TSD EPA ID: WID990829475
TSD Copy Revd Date: 08/23/2013

Year: 2013
Manifest Doc Id: 007062756FLE
Copy Type: TSDCOPY
Gen EPA ID: WID988575387
Gen Date: 11/18/2013
GEN Copy Revd Date: Not reported
TSD Date: 11/21/2013
TSD EPA ID: WID990829475
TSD Copy Revd Date: 12/23/2013

Year: 2013
Manifest Doc Id: 007062857FLE
Copy Type: TSDCOPY
Gen EPA ID: WID988575387
Gen Date: 12/09/2013
GEN Copy Revd Date: Not reported
TSD Date: 12/12/2013
TSD EPA ID: WID990829475
TSD Copy Revd Date: 01/08/2014

Year: 2013
Manifest Doc Id: 004883384FLE
Copy Type: TSDCOPY
Gen EPA ID: WID988575387
Gen Date: 03/11/2013
GEN Copy Revd Date: Not reported
TSD Date: 03/14/2013
TSD EPA ID: WID990829475
TSD Copy Revd Date: 03/29/2013

Year: 2013
Manifest Doc Id: 004883594FLE

Map ID
Direction
Distance
Elevation

MAP FINDINGS

Site

Database(s)

EDR ID Number
EPA ID Number

LEESON ELECTRIC CORP (Continued)

S109319298

Copy Type: TSDCOPY
Gen EPA ID: WID988575387
Gen Date: 04/15/2013
GEN Copy Revd Date: Not reported
TSD Date: 04/18/2013
TSD EPA ID: WID990829475
TSD Copy Revd Date: 05/03/2013

Year: 2013
Manifest Doc Id: 004883833FLE
Copy Type: TSDCOPY
Gen EPA ID: WID988575387
Gen Date: 05/20/2013
GEN Copy Revd Date: Not reported
TSD Date: 05/23/2013
TSD EPA ID: WID990829475
TSD Copy Revd Date: 06/18/2013

Year: 2013
Manifest Doc Id: 006071745FLE
Copy Type: TSDCOPY
Gen EPA ID: WID988575387
Gen Date: 01/28/2013
GEN Copy Revd Date: Not reported
TSD Date: 01/31/2013
TSD EPA ID: WID990829475
TSD Copy Revd Date: 02/15/2013

Year: 2013
Manifest Doc Id: 006071844FLE
Copy Type: TSDCOPY
Gen EPA ID: WID988575387
Gen Date: 02/11/2013
GEN Copy Revd Date: Not reported
TSD Date: 02/14/2013
TSD EPA ID: WID990829475
TSD Copy Revd Date: 02/25/2013

Year: 2013
EPA ID: WID988575387
FID: 627040150
ACT Code: 201
ACT Status: I
ACT Code 1: Not reported
ACT Name: Not reported
Contact Title: Not reported
Contact Name: Not reported
Contact Address: Not reported
Contact City/State/Zip: Not reported
Contact Telephone: Not reported
Contact EMail Address: Not reported

Shipped:
Year: 2013
Manifest Doc Id: 006795236FLE
Copy Type: TSDCOPY

Map ID
Direction
Distance
Elevation

MAP FINDINGS

Site

Database(s)

EDR ID Number
EPA ID Number

LEESON ELECTRIC CORP (Continued)

S109319298

Gen EPA ID: WID988575387
Gen Date: 09/03/2013
GEN Copy Revd Date: Not reported
TSD Date: 09/05/2013
TSD EPA ID: WID990829475
TSD Copy Revd Date: 09/25/2013

Year: 2013
Manifest Doc Id: 006795338FLE
Copy Type: TSDCOPY
Gen EPA ID: WID988575387
Gen Date: 09/23/2013
GEN Copy Revd Date: Not reported
TSD Date: 09/26/2013
TSD EPA ID: WID990829475
TSD Copy Revd Date: 10/28/2013

Year: 2013
Manifest Doc Id: 006795636FLE
Copy Type: TSDCOPY
Gen EPA ID: WID988575387
Gen Date: 10/28/2013
GEN Copy Revd Date: Not reported
TSD Date: 10/31/2013
TSD EPA ID: WID990829475
TSD Copy Revd Date: 11/20/2013

Year: 2013
Manifest Doc Id: 006895256FLE
Copy Type: TSDCOPY
Gen EPA ID: WID988575387
Gen Date: 06/10/2013
GEN Copy Revd Date: Not reported
TSD Date: 06/13/2013
TSD EPA ID: WID990829475
TSD Copy Revd Date: 06/28/2013

Year: 2013
Manifest Doc Id: 006895404FLE
Copy Type: TSDCOPY
Gen EPA ID: WID988575387
Gen Date: 07/08/2013
GEN Copy Revd Date: Not reported
TSD Date: 07/11/2013
TSD EPA ID: WID990829475
TSD Copy Revd Date: 08/05/2013

Year: 2013
Manifest Doc Id: 006895529FLE
Copy Type: TSDCOPY
Gen EPA ID: WID988575387
Gen Date: 07/29/2013
GEN Copy Revd Date: Not reported
TSD Date: 08/01/2013
TSD EPA ID: WID990829475
TSD Copy Revd Date: 08/23/2013

Map ID
Direction
Distance
Elevation

MAP FINDINGS

Site

Database(s)

EDR ID Number
EPA ID Number

LEESON ELECTRIC CORP (Continued)

S109319298

Year: 2013
Manifest Doc Id: 007062756FLE
Copy Type: TSDCOPY
Gen EPA ID: WID988575387
Gen Date: 11/18/2013
GEN Copy Revd Date: Not reported
TSD Date: 11/21/2013
TSD EPA ID: WID990829475
TSD Copy Revd Date: 12/23/2013

Year: 2013
Manifest Doc Id: 007062857FLE
Copy Type: TSDCOPY
Gen EPA ID: WID988575387
Gen Date: 12/09/2013
GEN Copy Revd Date: Not reported
TSD Date: 12/12/2013
TSD EPA ID: WID990829475
TSD Copy Revd Date: 01/08/2014

Year: 2013
Manifest Doc Id: 004883384FLE
Copy Type: TSDCOPY
Gen EPA ID: WID988575387
Gen Date: 03/11/2013
GEN Copy Revd Date: Not reported
TSD Date: 03/14/2013
TSD EPA ID: WID990829475
TSD Copy Revd Date: 03/29/2013

Year: 2013
Manifest Doc Id: 004883594FLE
Copy Type: TSDCOPY
Gen EPA ID: WID988575387
Gen Date: 04/15/2013
GEN Copy Revd Date: Not reported
TSD Date: 04/18/2013
TSD EPA ID: WID990829475
TSD Copy Revd Date: 05/03/2013

Year: 2013
Manifest Doc Id: 004883833FLE
Copy Type: TSDCOPY
Gen EPA ID: WID988575387
Gen Date: 05/20/2013
GEN Copy Revd Date: Not reported
TSD Date: 05/23/2013
TSD EPA ID: WID990829475
TSD Copy Revd Date: 06/18/2013

Year: 2013
Manifest Doc Id: 006071745FLE
Copy Type: TSDCOPY
Gen EPA ID: WID988575387
Gen Date: 01/28/2013
GEN Copy Revd Date: Not reported
TSD Date: 01/31/2013

Map ID
Direction
Distance
Elevation

MAP FINDINGS

Site

Database(s)

EDR ID Number
EPA ID Number

LEESON ELECTRIC CORP (Continued)

S109319298

TSD EPA ID: WID990829475
TSD Copy Revd Date: 02/15/2013

Year: 2013
Manifest Doc Id: 006071844FLE
Copy Type: TSDCOPY
Gen EPA ID: WID988575387
Gen Date: 02/11/2013
GEN Copy Revd Date: Not reported
TSD Date: 02/14/2013
TSD EPA ID: WID990829475
TSD Copy Revd Date: 02/25/2013

Year: 2013
EPA ID: WID988575387
FID: 627040150
ACT Code: 205
ACT Status: I
ACT Code 1: Not reported
ACT Name: Not reported
Contact Title: Not reported
Contact Name: Not reported
Contact Address: Not reported
Contact City/State/Zip: Not reported
Contact Telephone: Not reported
Contact EMail Address: Not reported

Shipped:
Year: 2013
Manifest Doc Id: 006795236FLE
Copy Type: TSDCOPY
Gen EPA ID: WID988575387
Gen Date: 09/03/2013
GEN Copy Revd Date: Not reported
TSD Date: 09/05/2013
TSD EPA ID: WID990829475
TSD Copy Revd Date: 09/25/2013

Year: 2013
Manifest Doc Id: 006795338FLE
Copy Type: TSDCOPY
Gen EPA ID: WID988575387
Gen Date: 09/23/2013
GEN Copy Revd Date: Not reported
TSD Date: 09/26/2013
TSD EPA ID: WID990829475
TSD Copy Revd Date: 10/28/2013

Year: 2013
Manifest Doc Id: 006795636FLE
Copy Type: TSDCOPY
Gen EPA ID: WID988575387
Gen Date: 10/28/2013
GEN Copy Revd Date: Not reported
TSD Date: 10/31/2013
TSD EPA ID: WID990829475

Map ID
Direction
Distance
Elevation

MAP FINDINGS

Site

Database(s)

EDR ID Number
EPA ID Number

LEESON ELECTRIC CORP (Continued)

S109319298

TSD Copy Revd Date: 11/20/2013

Year: 2013
Manifest Doc Id: 006895256FLE
Copy Type: TSDCOPY
Gen EPA ID: WID988575387
Gen Date: 06/10/2013
GEN Copy Revd Date: Not reported
TSD Date: 06/13/2013
TSD EPA ID: WID990829475
TSD Copy Revd Date: 06/28/2013

Year: 2013
Manifest Doc Id: 006895404FLE
Copy Type: TSDCOPY
Gen EPA ID: WID988575387
Gen Date: 07/08/2013
GEN Copy Revd Date: Not reported
TSD Date: 07/11/2013
TSD EPA ID: WID990829475
TSD Copy Revd Date: 08/05/2013

Year: 2013
Manifest Doc Id: 006895529FLE
Copy Type: TSDCOPY
Gen EPA ID: WID988575387
Gen Date: 07/29/2013
GEN Copy Revd Date: Not reported
TSD Date: 08/01/2013
TSD EPA ID: WID990829475
TSD Copy Revd Date: 08/23/2013

Year: 2013
Manifest Doc Id: 007062756FLE
Copy Type: TSDCOPY
Gen EPA ID: WID988575387
Gen Date: 11/18/2013
GEN Copy Revd Date: Not reported
TSD Date: 11/21/2013
TSD EPA ID: WID990829475
TSD Copy Revd Date: 12/23/2013

Year: 2013
Manifest Doc Id: 007062857FLE
Copy Type: TSDCOPY
Gen EPA ID: WID988575387
Gen Date: 12/09/2013
GEN Copy Revd Date: Not reported
TSD Date: 12/12/2013
TSD EPA ID: WID990829475
TSD Copy Revd Date: 01/08/2014

Year: 2013
Manifest Doc Id: 004883384FLE
Copy Type: TSDCOPY
Gen EPA ID: WID988575387
Gen Date: 03/11/2013

Map ID
Direction
Distance
Elevation

MAP FINDINGS

Site

Database(s)

EDR ID Number
EPA ID Number

LEESON ELECTRIC CORP (Continued)

S109319298

GEN Copy Revd Date: Not reported
TSD Date: 03/14/2013
TSD EPA ID: WID990829475
TSD Copy Revd Date: 03/29/2013

Year: 2013
Manifest Doc Id: 004883594FLE
Copy Type: TSDCOPY
Gen EPA ID: WID988575387
Gen Date: 04/15/2013
GEN Copy Revd Date: Not reported
TSD Date: 04/18/2013
TSD EPA ID: WID990829475
TSD Copy Revd Date: 05/03/2013

Year: 2013
Manifest Doc Id: 004883833FLE
Copy Type: TSDCOPY
Gen EPA ID: WID988575387
Gen Date: 05/20/2013
GEN Copy Revd Date: Not reported
TSD Date: 05/23/2013
TSD EPA ID: WID990829475
TSD Copy Revd Date: 06/18/2013

Year: 2013
Manifest Doc Id: 006071745FLE
Copy Type: TSDCOPY
Gen EPA ID: WID988575387
Gen Date: 01/28/2013
GEN Copy Revd Date: Not reported
TSD Date: 01/31/2013
TSD EPA ID: WID990829475
TSD Copy Revd Date: 02/15/2013

Year: 2013
Manifest Doc Id: 006071844FLE
Copy Type: TSDCOPY
Gen EPA ID: WID988575387
Gen Date: 02/11/2013
GEN Copy Revd Date: Not reported
TSD Date: 02/14/2013
TSD EPA ID: WID990829475
TSD Copy Revd Date: 02/25/2013

Year: 2012
EPA ID: WID988575387
FID: 627040150
ACT Code: 202
ACT Status: A
ACT Code 1: 202
ACT Name: HW Generator - Small
Contact Title: Not reported
Contact Name: STEVE ROBERTS
Contact Address: PO BOX 275
Contact City/State/Zip: BLACK RIVER FALLS, WI 54615

Map ID
Direction
Distance
Elevation

MAP FINDINGS

Site

Database(s)

EDR ID Number
EPA ID Number

LEESON ELECTRIC CORP (Continued)

S109319298

Contact Telephone: 7152844839
Contact EMail Address: steve.roberts@regalbeloit.com

Shipped:

Year: 2012
Manifest Doc Id: 005099644FLE
Copy Type: TSDCOPY
Gen EPA ID: WID988575387
Gen Date: 01/11/2012
GEN Copy Revd Date: Not reported
TSD Date: 01/11/2012
TSD EPA ID: WID990829475
TSD Copy Revd Date: 03/14/2012

Year: 2012
Manifest Doc Id: 005278568FLE
Copy Type: TSDCOPY
Gen EPA ID: WID988575387
Gen Date: 01/16/2012
GEN Copy Revd Date: Not reported
TSD Date: 01/19/2012
TSD EPA ID: WID990829475
TSD Copy Revd Date: 01/31/2012

Year: 2012
Manifest Doc Id: 005320439FLE
Copy Type: TSDCOPY
Gen EPA ID: WID988575387
Gen Date: 03/05/2012
GEN Copy Revd Date: Not reported
TSD Date: 03/08/2012
TSD EPA ID: WID990829475
TSD Copy Revd Date: 03/22/2012

Year: 2012
Manifest Doc Id: 005586499FLE
Copy Type: TSDCOPY
Gen EPA ID: WID988575387
Gen Date: 08/20/2012
GEN Copy Revd Date: Not reported
TSD Date: 08/23/2012
TSD EPA ID: WID990829475
TSD Copy Revd Date: 09/07/2012

Year: 2012
Manifest Doc Id: 005586825FLE
Copy Type: TSDCOPY
Gen EPA ID: WID988575387
Gen Date: 10/08/2012
GEN Copy Revd Date: Not reported
TSD Date: 10/11/2012
TSD EPA ID: WID990829475
TSD Copy Revd Date: 10/24/2012

Year: 2012
Manifest Doc Id: 005674419FLE
Copy Type: TSDCOPY

Map ID
Direction
Distance
Elevation

MAP FINDINGS

Site

Database(s)

EDR ID Number
EPA ID Number

LEESON ELECTRIC CORP (Continued)

S109319298

Gen EPA ID: WID988575387
Gen Date: 04/30/2012
GEN Copy Revd Date: Not reported
TSD Date: 05/03/2012
TSD EPA ID: WID990829475
TSD Copy Revd Date: 05/15/2012

Year: 2012
Manifest Doc Id: 005674701FLE
Copy Type: TSDCOPY
Gen EPA ID: WID988575387
Gen Date: 06/25/2012
GEN Copy Revd Date: Not reported
TSD Date: 06/28/2012
TSD EPA ID: WID990829475
TSD Copy Revd Date: 07/11/2012

Year: 2012
Manifest Doc Id: 005674789FLE
Copy Type: TSDCOPY
Gen EPA ID: WID988575387
Gen Date: 07/16/2012
GEN Copy Revd Date: Not reported
TSD Date: 07/20/2012
TSD EPA ID: WID990829475
TSD Copy Revd Date: 08/03/2012

[Click this hyperlink](#) while viewing on your computer to access
8 additional WI MANIFEST: record(s) in the EDR Site Report.

Count: 0 records.

ORPHAN SUMMARY

City	EDR ID	Site Name	Site Address	Zip	Database(s)
NO SITES FOUND					

GOVERNMENT RECORDS SEARCHED / DATA CURRENCY TRACKING

To maintain currency of the following federal and state databases, EDR contacts the appropriate governmental agency on a monthly or quarterly basis, as required.

Number of Days to Update: Provides confirmation that EDR is reporting records that have been updated within 90 days from the date the government agency made the information available to the public.

STANDARD ENVIRONMENTAL RECORDS

Federal NPL site list

NPL: National Priority List

National Priorities List (Superfund). The NPL is a subset of CERCLIS and identifies over 1,200 sites for priority cleanup under the Superfund Program. NPL sites may encompass relatively large areas. As such, EDR provides polygon coverage for over 1,000 NPL site boundaries produced by EPA's Environmental Photographic Interpretation Center (EPIC) and regional EPA offices.

Date of Government Version: 03/07/2016	Source: EPA
Date Data Arrived at EDR: 04/05/2016	Telephone: N/A
Date Made Active in Reports: 04/15/2016	Last EDR Contact: 04/05/2016
Number of Days to Update: 10	Next Scheduled EDR Contact: 04/18/2016
	Data Release Frequency: Quarterly

NPL Site Boundaries

Sources:

EPA's Environmental Photographic Interpretation Center (EPIC)
Telephone: 202-564-7333

EPA Region 1
Telephone 617-918-1143

EPA Region 6
Telephone: 214-655-6659

EPA Region 3
Telephone 215-814-5418

EPA Region 7
Telephone: 913-551-7247

EPA Region 4
Telephone 404-562-8033

EPA Region 8
Telephone: 303-312-6774

EPA Region 5
Telephone 312-886-6686

EPA Region 9
Telephone: 415-947-4246

EPA Region 10
Telephone 206-553-8665

Proposed NPL: Proposed National Priority List Sites

A site that has been proposed for listing on the National Priorities List through the issuance of a proposed rule in the Federal Register. EPA then accepts public comments on the site, responds to the comments, and places on the NPL those sites that continue to meet the requirements for listing.

Date of Government Version: 03/07/2016	Source: EPA
Date Data Arrived at EDR: 04/05/2016	Telephone: N/A
Date Made Active in Reports: 04/15/2016	Last EDR Contact: 04/05/2016
Number of Days to Update: 10	Next Scheduled EDR Contact: 04/18/2016
	Data Release Frequency: Quarterly

NPL LIENS: Federal Superfund Liens

Federal Superfund Liens. Under the authority granted the USEPA by CERCLA of 1980, the USEPA has the authority to file liens against real property in order to recover remedial action expenditures or when the property owner received notification of potential liability. USEPA compiles a listing of filed notices of Superfund Liens.

Date of Government Version: 10/15/1991	Source: EPA
Date Data Arrived at EDR: 02/02/1994	Telephone: 202-564-4267
Date Made Active in Reports: 03/30/1994	Last EDR Contact: 08/15/2011
Number of Days to Update: 56	Next Scheduled EDR Contact: 11/28/2011
	Data Release Frequency: No Update Planned

GOVERNMENT RECORDS SEARCHED / DATA CURRENCY TRACKING

Federal Delisted NPL site list

Delisted NPL: National Priority List Deletions

The National Oil and Hazardous Substances Pollution Contingency Plan (NCP) establishes the criteria that the EPA uses to delete sites from the NPL. In accordance with 40 CFR 300.425.(e), sites may be deleted from the NPL where no further response is appropriate.

Date of Government Version: 03/07/2016	Source: EPA
Date Data Arrived at EDR: 04/05/2016	Telephone: N/A
Date Made Active in Reports: 04/15/2016	Last EDR Contact: 04/05/2016
Number of Days to Update: 10	Next Scheduled EDR Contact: 04/18/2016
	Data Release Frequency: Quarterly

Federal CERCLIS list

FEDERAL FACILITY: Federal Facility Site Information listing

A listing of National Priority List (NPL) and Base Realignment and Closure (BRAC) sites found in the Comprehensive Environmental Response, Compensation and Liability Information System (CERCLIS) Database where EPA Federal Facilities Restoration and Reuse Office is involved in cleanup activities.

Date of Government Version: 11/13/2015	Source: Environmental Protection Agency
Date Data Arrived at EDR: 01/06/2016	Telephone: 703-603-8704
Date Made Active in Reports: 05/20/2016	Last EDR Contact: 04/08/2016
Number of Days to Update: 135	Next Scheduled EDR Contact: 07/18/2016
	Data Release Frequency: Varies

SEMS: Superfund Enterprise Management System

SEMS (Superfund Enterprise Management System) tracks hazardous waste sites, potentially hazardous waste sites, and remedial activities performed in support of EPA's Superfund Program across the United States. The list was formerly know as CERCLIS, renamed to SEMS by the EPA in 2015. The list contains data on potentially hazardous waste sites that have been reported to the USEPA by states, municipalities, private companies and private persons, pursuant to Section 103 of the Comprehensive Environmental Response, Compensation, and Liability Act (CERCLA). This dataset also contains sites which are either proposed to or on the National Priorities List (NPL) and the sites which are in the screening and assessment phase for possible inclusion on the NPL.

Date of Government Version: 03/07/2016	Source: EPA
Date Data Arrived at EDR: 04/05/2016	Telephone: 800-424-9346
Date Made Active in Reports: 04/15/2016	Last EDR Contact: 04/05/2016
Number of Days to Update: 10	Next Scheduled EDR Contact: 08/01/2016
	Data Release Frequency: Quarterly

Federal CERCLIS NFRAP site list

SEMS-ARCHIVE: Superfund Enterprise Management System Archive

GOVERNMENT RECORDS SEARCHED / DATA CURRENCY TRACKING

SEMS-ARCHIVE (Superfund Enterprise Management System Archive) tracks sites that have no further interest under the Federal Superfund Program based on available information. The list was formerly known as the CERCLIS-NFRAP, renamed to SEMS ARCHIVE by the EPA in 2015. EPA may perform a minimal level of assessment work at a site while it is archived if site conditions change and/or new information becomes available. Archived sites have been removed and archived from the inventory of SEMS sites. Archived status indicates that, to the best of EPA's knowledge, assessment at a site has been completed and that EPA has determined no further steps will be taken to list the site on the National Priorities List (NPL), unless information indicates this decision was not appropriate or other considerations require a recommendation for listing at a later time. The decision does not necessarily mean that there is no hazard associated with a given site; it only means that, based upon available information, the location is not judged to be potential NPL site.

Date of Government Version: 03/07/2016	Source: EPA
Date Data Arrived at EDR: 04/05/2016	Telephone: 800-424-9346
Date Made Active in Reports: 04/15/2016	Last EDR Contact: 04/05/2016
Number of Days to Update: 10	Next Scheduled EDR Contact: 08/01/2016
	Data Release Frequency: Quarterly

Federal RCRA CORRACTS facilities list

CORRACTS: Corrective Action Report

CORRACTS identifies hazardous waste handlers with RCRA corrective action activity.

Date of Government Version: 12/09/2015	Source: EPA
Date Data Arrived at EDR: 03/02/2016	Telephone: 800-424-9346
Date Made Active in Reports: 04/05/2016	Last EDR Contact: 03/30/2016
Number of Days to Update: 34	Next Scheduled EDR Contact: 07/11/2016
	Data Release Frequency: Quarterly

Federal RCRA non-CORRACTS TSD facilities list

RCRA-TSDF: RCRA - Treatment, Storage and Disposal

RCRAInfo is EPA's comprehensive information system, providing access to data supporting the Resource Conservation and Recovery Act (RCRA) of 1976 and the Hazardous and Solid Waste Amendments (HSWA) of 1984. The database includes selective information on sites which generate, transport, store, treat and/or dispose of hazardous waste as defined by the Resource Conservation and Recovery Act (RCRA). Transporters are individuals or entities that move hazardous waste from the generator offsite to a facility that can recycle, treat, store, or dispose of the waste. TSDFs treat, store, or dispose of the waste.

Date of Government Version: 12/09/2015	Source: Environmental Protection Agency
Date Data Arrived at EDR: 03/02/2016	Telephone: 312-886-6186
Date Made Active in Reports: 04/05/2016	Last EDR Contact: 03/30/2016
Number of Days to Update: 34	Next Scheduled EDR Contact: 07/11/2016
	Data Release Frequency: Quarterly

Federal RCRA generators list

RCRA-LQG: RCRA - Large Quantity Generators

RCRAInfo is EPA's comprehensive information system, providing access to data supporting the Resource Conservation and Recovery Act (RCRA) of 1976 and the Hazardous and Solid Waste Amendments (HSWA) of 1984. The database includes selective information on sites which generate, transport, store, treat and/or dispose of hazardous waste as defined by the Resource Conservation and Recovery Act (RCRA). Large quantity generators (LQGs) generate over 1,000 kilograms (kg) of hazardous waste, or over 1 kg of acutely hazardous waste per month.

Date of Government Version: 12/09/2015	Source: Environmental Protection Agency
Date Data Arrived at EDR: 03/02/2016	Telephone: 312-886-6186
Date Made Active in Reports: 04/05/2016	Last EDR Contact: 03/30/2016
Number of Days to Update: 34	Next Scheduled EDR Contact: 07/11/2016
	Data Release Frequency: Quarterly

GOVERNMENT RECORDS SEARCHED / DATA CURRENCY TRACKING

RCRA-SQG: RCRA - Small Quantity Generators

RCRAInfo is EPA's comprehensive information system, providing access to data supporting the Resource Conservation and Recovery Act (RCRA) of 1976 and the Hazardous and Solid Waste Amendments (HSWA) of 1984. The database includes selective information on sites which generate, transport, store, treat and/or dispose of hazardous waste as defined by the Resource Conservation and Recovery Act (RCRA). Small quantity generators (SQGs) generate between 100 kg and 1,000 kg of hazardous waste per month.

Date of Government Version: 12/09/2015	Source: Environmental Protection Agency
Date Data Arrived at EDR: 03/02/2016	Telephone: 312-886-6186
Date Made Active in Reports: 04/05/2016	Last EDR Contact: 03/30/2016
Number of Days to Update: 34	Next Scheduled EDR Contact: 07/11/2016
	Data Release Frequency: Quarterly

RCRA-CESQG: RCRA - Conditionally Exempt Small Quantity Generators

RCRAInfo is EPA's comprehensive information system, providing access to data supporting the Resource Conservation and Recovery Act (RCRA) of 1976 and the Hazardous and Solid Waste Amendments (HSWA) of 1984. The database includes selective information on sites which generate, transport, store, treat and/or dispose of hazardous waste as defined by the Resource Conservation and Recovery Act (RCRA). Conditionally exempt small quantity generators (CESQGs) generate less than 100 kg of hazardous waste, or less than 1 kg of acutely hazardous waste per month.

Date of Government Version: 12/09/2015	Source: Environmental Protection Agency
Date Data Arrived at EDR: 03/02/2016	Telephone: 312-886-6186
Date Made Active in Reports: 04/05/2016	Last EDR Contact: 03/30/2016
Number of Days to Update: 34	Next Scheduled EDR Contact: 07/11/2016
	Data Release Frequency: Varies

Federal institutional controls / engineering controls registries

LUCIS: Land Use Control Information System

LUCIS contains records of land use control information pertaining to the former Navy Base Realignment and Closure properties.

Date of Government Version: 05/28/2015	Source: Department of the Navy
Date Data Arrived at EDR: 05/29/2015	Telephone: 843-820-7326
Date Made Active in Reports: 06/11/2015	Last EDR Contact: 05/16/2016
Number of Days to Update: 13	Next Scheduled EDR Contact: 08/29/2016
	Data Release Frequency: Varies

US ENG CONTROLS: Engineering Controls Sites List

A listing of sites with engineering controls in place. Engineering controls include various forms of caps, building foundations, liners, and treatment methods to create pathway elimination for regulated substances to enter environmental media or effect human health.

Date of Government Version: 09/10/2015	Source: Environmental Protection Agency
Date Data Arrived at EDR: 09/11/2015	Telephone: 703-603-0695
Date Made Active in Reports: 11/03/2015	Last EDR Contact: 05/25/2016
Number of Days to Update: 53	Next Scheduled EDR Contact: 09/12/2016
	Data Release Frequency: Varies

US INST CONTROL: Sites with Institutional Controls

A listing of sites with institutional controls in place. Institutional controls include administrative measures, such as groundwater use restrictions, construction restrictions, property use restrictions, and post remediation care requirements intended to prevent exposure to contaminants remaining on site. Deed restrictions are generally required as part of the institutional controls.

Date of Government Version: 09/10/2015	Source: Environmental Protection Agency
Date Data Arrived at EDR: 09/11/2015	Telephone: 703-603-0695
Date Made Active in Reports: 11/03/2015	Last EDR Contact: 05/25/2016
Number of Days to Update: 53	Next Scheduled EDR Contact: 09/12/2016
	Data Release Frequency: Varies

GOVERNMENT RECORDS SEARCHED / DATA CURRENCY TRACKING

Federal ERNS list

ERNS: Emergency Response Notification System

Emergency Response Notification System. ERNS records and stores information on reported releases of oil and hazardous substances.

Date of Government Version: 03/28/2016
Date Data Arrived at EDR: 03/30/2016
Date Made Active in Reports: 05/20/2016
Number of Days to Update: 51

Source: National Response Center, United States Coast Guard
Telephone: 202-267-2180
Last EDR Contact: 03/30/2016
Next Scheduled EDR Contact: 07/11/2016
Data Release Frequency: Annually

State- and tribal - equivalent CERCLIS

SHWS: Hazard Ranking List

State Hazardous Waste Sites. State hazardous waste site records are the states' equivalent to CERCLIS. These sites may or may not already be listed on the federal CERCLIS list. Priority sites planned for cleanup using state funds (state equivalent of Superfund) are identified along with sites where cleanup will be paid for by potentially responsible parties. Available information varies by state.

Date of Government Version: 11/30/1994
Date Data Arrived at EDR: 02/10/1995
Date Made Active in Reports: 03/01/1995
Number of Days to Update: 19

Source: Department of Natural Resources
Telephone: 608-266-2632
Last EDR Contact: 03/11/2016
Next Scheduled EDR Contact: 07/11/2016
Data Release Frequency: No Update Planned

ERP: Environmental Repair Program Database

Environmental Repair Program sites are sites other than LUST's that have contaminated soil and/or groundwater. Often, these are old historic releases to the environment.

Date of Government Version: 02/01/2016
Date Data Arrived at EDR: 02/19/2016
Date Made Active in Reports: 04/20/2016
Number of Days to Update: 61

Source: Department of Natural Resources
Telephone: 608-261-6422
Last EDR Contact: 04/08/2016
Next Scheduled EDR Contact: 07/18/2016
Data Release Frequency: Quarterly

State and tribal landfill and/or solid waste disposal site lists

SWF/LF: List of Licensed Landfills

Solid Waste Facilities/Landfill Sites. SWF/LF type records typically contain an inventory of solid waste disposal facilities or landfills in a particular state. Depending on the state, these may be active or inactive facilities or open dumps that failed to meet RCRA Subtitle D Section 4004 criteria for solid waste landfills or disposal sites.

Date of Government Version: 04/01/2016
Date Data Arrived at EDR: 04/01/2016
Date Made Active in Reports: 06/03/2016
Number of Days to Update: 63

Source: Department of Natural Resources
Telephone: 608-267-7557
Last EDR Contact: 03/28/2016
Next Scheduled EDR Contact: 07/11/2016
Data Release Frequency: Semi-Annually

WDS: Registry of Waste Disposal Sites

The registry was created by the DNR to serve as a comprehensive listing of all sites where solid or hazardous wastes have been or may have been deposited.

Date of Government Version: 07/22/2013
Date Data Arrived at EDR: 10/03/2013
Date Made Active in Reports: 11/15/2013
Number of Days to Update: 43

Source: Department of Natural Resources
Telephone: 608-266-2632
Last EDR Contact: 03/24/2016
Next Scheduled EDR Contact: 07/11/2016
Data Release Frequency: No Update Planned

GOVERNMENT RECORDS SEARCHED / DATA CURRENCY TRACKING

SHWIMS: Solid & Hazardous Waste Information Management System

Information on sites, and facilities operating at sites, that are regulated by the Waste Management program

Date of Government Version: 03/31/2016	Source: Department of Natural Resources
Date Data Arrived at EDR: 04/01/2016	Telephone: 608-266-2414
Date Made Active in Reports: 06/03/2016	Last EDR Contact: 03/28/2016
Number of Days to Update: 63	Next Scheduled EDR Contact: 07/11/2016
	Data Release Frequency: Quarterly

State and tribal leaking storage tank lists

LAST: Leaking Aboveground Storage Tank Listing

A listing of leaking aboveground storage tank sites.

Date of Government Version: 02/01/2016	Source: Department of Natural Resources
Date Data Arrived at EDR: 02/19/2016	Telephone: 608-261-6422
Date Made Active in Reports: 04/20/2016	Last EDR Contact: 04/08/2016
Number of Days to Update: 61	Next Scheduled EDR Contact: 07/18/2016
	Data Release Frequency: Varies

LUST: Leaking Underground Storage Tank Database

Leaking Underground Storage Tank Incident Reports. LUST records contain an inventory of reported leaking underground storage tank incidents. Not all states maintain these records, and the information stored varies by state.

Date of Government Version: 02/01/2016	Source: Department of Natural Resources
Date Data Arrived at EDR: 02/19/2016	Telephone: 608-261-6422
Date Made Active in Reports: 04/20/2016	Last EDR Contact: 04/08/2016
Number of Days to Update: 61	Next Scheduled EDR Contact: 07/18/2016
	Data Release Frequency: Quarterly

INDIAN LUST R7: Leaking Underground Storage Tanks on Indian Land

LUSTs on Indian land in Iowa, Kansas, and Nebraska

Date of Government Version: 10/09/2015	Source: EPA Region 7
Date Data Arrived at EDR: 02/12/2016	Telephone: 913-551-7003
Date Made Active in Reports: 06/03/2016	Last EDR Contact: 04/29/2016
Number of Days to Update: 112	Next Scheduled EDR Contact: 08/08/2016
	Data Release Frequency: Varies

INDIAN LUST R10: Leaking Underground Storage Tanks on Indian Land

LUSTs on Indian land in Alaska, Idaho, Oregon and Washington.

Date of Government Version: 01/07/2016	Source: EPA Region 10
Date Data Arrived at EDR: 01/08/2016	Telephone: 206-553-2857
Date Made Active in Reports: 02/18/2016	Last EDR Contact: 04/29/2016
Number of Days to Update: 41	Next Scheduled EDR Contact: 08/08/2016
	Data Release Frequency: Quarterly

INDIAN LUST R9: Leaking Underground Storage Tanks on Indian Land

LUSTs on Indian land in Arizona, California, New Mexico and Nevada

Date of Government Version: 02/25/2016	Source: Environmental Protection Agency
Date Data Arrived at EDR: 04/27/2016	Telephone: 415-972-3372
Date Made Active in Reports: 06/03/2016	Last EDR Contact: 04/27/2016
Number of Days to Update: 37	Next Scheduled EDR Contact: 08/08/2016
	Data Release Frequency: Quarterly

INDIAN LUST R5: Leaking Underground Storage Tanks on Indian Land

Leaking underground storage tanks located on Indian Land in Michigan, Minnesota and Wisconsin.

GOVERNMENT RECORDS SEARCHED / DATA CURRENCY TRACKING

Date of Government Version: 02/17/2016	Source: EPA, Region 5
Date Data Arrived at EDR: 04/27/2016	Telephone: 312-886-7439
Date Made Active in Reports: 06/03/2016	Last EDR Contact: 04/27/2016
Number of Days to Update: 37	Next Scheduled EDR Contact: 08/08/2016
	Data Release Frequency: Varies

INDIAN LUST R1: Leaking Underground Storage Tanks on Indian Land
A listing of leaking underground storage tank locations on Indian Land.

Date of Government Version: 10/27/2015	Source: EPA Region 1
Date Data Arrived at EDR: 10/29/2015	Telephone: 617-918-1313
Date Made Active in Reports: 01/04/2016	Last EDR Contact: 04/29/2016
Number of Days to Update: 67	Next Scheduled EDR Contact: 08/08/2016
	Data Release Frequency: Varies

INDIAN LUST R4: Leaking Underground Storage Tanks on Indian Land
LUSTs on Indian land in Florida, Mississippi and North Carolina.

Date of Government Version: 02/05/2016	Source: EPA Region 4
Date Data Arrived at EDR: 04/29/2016	Telephone: 404-562-8677
Date Made Active in Reports: 06/03/2016	Last EDR Contact: 04/26/2016
Number of Days to Update: 35	Next Scheduled EDR Contact: 08/08/2016
	Data Release Frequency: Semi-Annually

INDIAN LUST R6: Leaking Underground Storage Tanks on Indian Land
LUSTs on Indian land in New Mexico and Oklahoma.

Date of Government Version: 12/11/2015	Source: EPA Region 6
Date Data Arrived at EDR: 02/19/2016	Telephone: 214-665-6597
Date Made Active in Reports: 06/03/2016	Last EDR Contact: 04/29/2016
Number of Days to Update: 105	Next Scheduled EDR Contact: 08/08/2016
	Data Release Frequency: Varies

INDIAN LUST R8: Leaking Underground Storage Tanks on Indian Land
LUSTs on Indian land in Colorado, Montana, North Dakota, South Dakota, Utah and Wyoming.

Date of Government Version: 10/13/2015	Source: EPA Region 8
Date Data Arrived at EDR: 10/23/2015	Telephone: 303-312-6271
Date Made Active in Reports: 02/18/2016	Last EDR Contact: 04/27/2016
Number of Days to Update: 118	Next Scheduled EDR Contact: 08/08/2016
	Data Release Frequency: Quarterly

State and tribal registered storage tank lists

FEMA UST: Underground Storage Tank Listing
A listing of all FEMA owned underground storage tanks.

Date of Government Version: 01/01/2010	Source: FEMA
Date Data Arrived at EDR: 02/16/2010	Telephone: 202-646-5797
Date Made Active in Reports: 04/12/2010	Last EDR Contact: 04/11/2016
Number of Days to Update: 55	Next Scheduled EDR Contact: 07/25/2016
	Data Release Frequency: Varies

UST: Registered Underground Storage Tanks
Registered Underground Storage Tanks. UST's are regulated under Subtitle I of the Resource Conservation and Recovery Act (RCRA) and must be registered with the state department responsible for administering the UST program. Available information varies by state program.

Date of Government Version: 03/11/2016	Source: Department of Agriculture, Trade & Consumer Protection
Date Data Arrived at EDR: 03/17/2016	Telephone: 608-266-7874
Date Made Active in Reports: 04/21/2016	Last EDR Contact: 06/15/2016
Number of Days to Update: 35	Next Scheduled EDR Contact: 09/26/2016
	Data Release Frequency: Quarterly

GOVERNMENT RECORDS SEARCHED / DATA CURRENCY TRACKING

AST: Tanks Database

Aboveground storage tank site locations.

Date of Government Version: 03/11/2016
Date Data Arrived at EDR: 03/17/2016
Date Made Active in Reports: 04/21/2016
Number of Days to Update: 35

Source: Department of Agriculture, Trade & Consumer Protection
Telephone: 608-266-7874
Last EDR Contact: 06/15/2016
Next Scheduled EDR Contact: 09/26/2016
Data Release Frequency: Quarterly

INDIAN UST R1: Underground Storage Tanks on Indian Land

The Indian Underground Storage Tank (UST) database provides information about underground storage tanks on Indian land in EPA Region 1 (Connecticut, Maine, Massachusetts, New Hampshire, Rhode Island, Vermont and ten Tribal Nations).

Date of Government Version: 10/20/2015
Date Data Arrived at EDR: 10/29/2015
Date Made Active in Reports: 01/04/2016
Number of Days to Update: 67

Source: EPA, Region 1
Telephone: 617-918-1313
Last EDR Contact: 04/29/2016
Next Scheduled EDR Contact: 08/08/2016
Data Release Frequency: Varies

INDIAN UST R4: Underground Storage Tanks on Indian Land

The Indian Underground Storage Tank (UST) database provides information about underground storage tanks on Indian land in EPA Region 4 (Alabama, Florida, Georgia, Kentucky, Mississippi, North Carolina, South Carolina, Tennessee and Tribal Nations)

Date of Government Version: 02/05/2016
Date Data Arrived at EDR: 04/29/2016
Date Made Active in Reports: 06/03/2016
Number of Days to Update: 35

Source: EPA Region 4
Telephone: 404-562-9424
Last EDR Contact: 04/26/2016
Next Scheduled EDR Contact: 08/08/2016
Data Release Frequency: Semi-Annually

INDIAN UST R5: Underground Storage Tanks on Indian Land

The Indian Underground Storage Tank (UST) database provides information about underground storage tanks on Indian land in EPA Region 5 (Michigan, Minnesota and Wisconsin and Tribal Nations).

Date of Government Version: 11/05/2015
Date Data Arrived at EDR: 11/13/2015
Date Made Active in Reports: 01/04/2016
Number of Days to Update: 52

Source: EPA Region 5
Telephone: 312-886-6136
Last EDR Contact: 04/27/2016
Next Scheduled EDR Contact: 08/08/2016
Data Release Frequency: Varies

INDIAN UST R6: Underground Storage Tanks on Indian Land

The Indian Underground Storage Tank (UST) database provides information about underground storage tanks on Indian land in EPA Region 6 (Louisiana, Arkansas, Oklahoma, New Mexico, Texas and 65 Tribes).

Date of Government Version: 12/03/2015
Date Data Arrived at EDR: 02/04/2016
Date Made Active in Reports: 06/03/2016
Number of Days to Update: 120

Source: EPA Region 6
Telephone: 214-665-7591
Last EDR Contact: 04/29/2016
Next Scheduled EDR Contact: 08/08/2016
Data Release Frequency: Semi-Annually

INDIAN UST R7: Underground Storage Tanks on Indian Land

The Indian Underground Storage Tank (UST) database provides information about underground storage tanks on Indian land in EPA Region 7 (Iowa, Kansas, Missouri, Nebraska, and 9 Tribal Nations).

Date of Government Version: 09/23/2014
Date Data Arrived at EDR: 11/25/2014
Date Made Active in Reports: 01/29/2015
Number of Days to Update: 65

Source: EPA Region 7
Telephone: 913-551-7003
Last EDR Contact: 04/29/2016
Next Scheduled EDR Contact: 08/08/2016
Data Release Frequency: Varies

GOVERNMENT RECORDS SEARCHED / DATA CURRENCY TRACKING

INDIAN UST R8: Underground Storage Tanks on Indian Land

The Indian Underground Storage Tank (UST) database provides information about underground storage tanks on Indian land in EPA Region 8 (Colorado, Montana, North Dakota, South Dakota, Utah, Wyoming and 27 Tribal Nations).

Date of Government Version: 01/26/2016	Source: EPA Region 8
Date Data Arrived at EDR: 02/05/2016	Telephone: 303-312-6137
Date Made Active in Reports: 06/03/2016	Last EDR Contact: 04/29/2016
Number of Days to Update: 119	Next Scheduled EDR Contact: 08/08/2016
	Data Release Frequency: Quarterly

INDIAN UST R9: Underground Storage Tanks on Indian Land

The Indian Underground Storage Tank (UST) database provides information about underground storage tanks on Indian land in EPA Region 9 (Arizona, California, Hawaii, Nevada, the Pacific Islands, and Tribal Nations).

Date of Government Version: 02/25/2016	Source: EPA Region 9
Date Data Arrived at EDR: 04/27/2016	Telephone: 415-972-3368
Date Made Active in Reports: 06/03/2016	Last EDR Contact: 04/27/2016
Number of Days to Update: 37	Next Scheduled EDR Contact: 08/08/2016
	Data Release Frequency: Quarterly

INDIAN UST R10: Underground Storage Tanks on Indian Land

The Indian Underground Storage Tank (UST) database provides information about underground storage tanks on Indian land in EPA Region 10 (Alaska, Idaho, Oregon, Washington, and Tribal Nations).

Date of Government Version: 01/07/2016	Source: EPA Region 10
Date Data Arrived at EDR: 01/08/2016	Telephone: 206-553-2857
Date Made Active in Reports: 02/18/2016	Last EDR Contact: 04/29/2016
Number of Days to Update: 41	Next Scheduled EDR Contact: 08/08/2016
	Data Release Frequency: Quarterly

State and tribal institutional control / engineering control registries

CRS: Closed Remediation Sites

A Closed Remediation Site is parcel of land at which the groundwater has become contaminated and which is affected by a particular type of legal restriction. Specifically, certain steps have been taken to stabilize/remediate the contamination, and the state is satisfied that no further efforts are necessary provided that the property is not used for certain purposes.

Date of Government Version: 03/15/2016	Source: Department of Natural Resources
Date Data Arrived at EDR: 05/20/2016	Telephone: 608-267-0554
Date Made Active in Reports: 06/20/2016	Last EDR Contact: 05/16/2016
Number of Days to Update: 31	Next Scheduled EDR Contact: 08/29/2016
	Data Release Frequency: Semi-Annually

AUL: Deed Restriction at Closeout Sites

Date a deed restriction is recorded at the Register of Deeds office for a property. Extent of soil contamination is known but impracticable to remove now or an engineering control is required to be maintained or NR720 industrial stds are applied. Restricts property use or requires future actions.

Date of Government Version: 02/01/2016	Source: Department of Natural Resources
Date Data Arrived at EDR: 02/19/2016	Telephone: 608-261-6422
Date Made Active in Reports: 04/20/2016	Last EDR Contact: 04/08/2016
Number of Days to Update: 61	Next Scheduled EDR Contact: 07/18/2016
	Data Release Frequency: Quarterly

State and tribal voluntary cleanup sites

INDIAN VCP R1: Voluntary Cleanup Priority Listing

A listing of voluntary cleanup priority sites located on Indian Land located in Region 1.

GOVERNMENT RECORDS SEARCHED / DATA CURRENCY TRACKING

Date of Government Version: 07/27/2015
Date Data Arrived at EDR: 09/29/2015
Date Made Active in Reports: 02/18/2016
Number of Days to Update: 142

Source: EPA, Region 1
Telephone: 617-918-1102
Last EDR Contact: 04/01/2016
Next Scheduled EDR Contact: 07/11/2016
Data Release Frequency: Varies

INDIAN VCP R7: Voluntary Cleanup Priority Listing

A listing of voluntary cleanup priority sites located on Indian Land located in Region 7.

Date of Government Version: 03/20/2008
Date Data Arrived at EDR: 04/22/2008
Date Made Active in Reports: 05/19/2008
Number of Days to Update: 27

Source: EPA, Region 7
Telephone: 913-551-7365
Last EDR Contact: 04/20/2009
Next Scheduled EDR Contact: 07/20/2009
Data Release Frequency: Varies

VCP: Voluntary Party Liability Exemption Sites

The Voluntary Party Liability Exemption is an elective environmental cleanup program. Interested persons who meet the definition of "voluntary party" are eligible to apply. A "voluntary party" is any person who submits an application and pays all the necessary fees.

Date of Government Version: 02/01/2016
Date Data Arrived at EDR: 02/19/2016
Date Made Active in Reports: 04/20/2016
Number of Days to Update: 61

Source: Department of Natural Resources
Telephone: 608-261-6422
Last EDR Contact: 04/08/2016
Next Scheduled EDR Contact: 07/18/2016
Data Release Frequency: Varies

State and tribal Brownfields sites

BEAP: Brownfields Environmental Assessment Program

The Brownfields Environmental Assessment Program (BEAP) was a federal program that assisted municipalities with Environmental Site Assessments (ESA's) for tax delinquent or bankrupt properties, or properties a local government acquired for redevelopment. Using federal dollars, site assessments were conducted by Department of Natural Resources (DNR) staff to determine if the properties were contaminated.

Date of Government Version: 12/31/2000
Date Data Arrived at EDR: 05/29/2001
Date Made Active in Reports: 06/29/2001
Number of Days to Update: 31

Source: Department of Natural Resources
Telephone: 608-266-1618
Last EDR Contact: 08/17/2009
Next Scheduled EDR Contact: 11/16/2009
Data Release Frequency: No Update Planned

BROWNFIELDS: Brownfields Site Locations Listing

A listing of brownfields sites included in the BRRTS database. Brownfields are abandoned, idle or underused commercial or industrial properties, where the expansion or redevelopment is hindered by real or perceived contamination. Brownfields vary in size, location, age, and past use -- they can be anything from a five-hundred acre automobile assembly plant to a small, abandoned corner gas station.

Date of Government Version: 02/01/2016
Date Data Arrived at EDR: 02/19/2016
Date Made Active in Reports: 04/20/2016
Number of Days to Update: 61

Source: Department of Natural Resources
Telephone: 608-266-3084
Last EDR Contact: 04/08/2016
Next Scheduled EDR Contact: 07/18/2016
Data Release Frequency: Quarterly

ADDITIONAL ENVIRONMENTAL RECORDS

Local Brownfield lists

US BROWNFIELDS: A Listing of Brownfields Sites

Brownfields are real property, the expansion, redevelopment, or reuse of which may be complicated by the presence or potential presence of a hazardous substance, pollutant, or contaminant. Cleaning up and reinvesting in these properties takes development pressures off of undeveloped, open land, and both improves and protects the environment. Assessment, Cleanup and Redevelopment Exchange System (ACRES) stores information reported by EPA Brownfields grant recipients on brownfields properties assessed or cleaned up with grant funding as well as information on Targeted Brownfields Assessments performed by EPA Regions. A listing of ACRES Brownfield sites is obtained from Cleanups in My Community. Cleanups in My Community provides information on Brownfields properties for which information is reported back to EPA, as well as areas served by Brownfields grant programs.

GOVERNMENT RECORDS SEARCHED / DATA CURRENCY TRACKING

Date of Government Version: 12/22/2015
Date Data Arrived at EDR: 12/23/2015
Date Made Active in Reports: 02/18/2016
Number of Days to Update: 57

Source: Environmental Protection Agency
Telephone: 202-566-2777
Last EDR Contact: 06/22/2016
Next Scheduled EDR Contact: 10/03/2016
Data Release Frequency: Semi-Annually

Local Lists of Landfill / Solid Waste Disposal Sites

SWRCY: Recycling Center Listing

A listing of recycling center locations.

Date of Government Version: 05/11/2016
Date Data Arrived at EDR: 05/13/2016
Date Made Active in Reports: 06/20/2016
Number of Days to Update: 38

Source: Solid & Hazardous Waste Education center
Telephone: 608-262-0936
Last EDR Contact: 04/11/2016
Next Scheduled EDR Contact: 07/25/2016
Data Release Frequency: Varies

INDIAN ODI: Report on the Status of Open Dumps on Indian Lands

Location of open dumps on Indian land.

Date of Government Version: 12/31/1998
Date Data Arrived at EDR: 12/03/2007
Date Made Active in Reports: 01/24/2008
Number of Days to Update: 52

Source: Environmental Protection Agency
Telephone: 703-308-8245
Last EDR Contact: 04/27/2016
Next Scheduled EDR Contact: 08/15/2016
Data Release Frequency: Varies

DEBRIS REGION 9: Torres Martinez Reservation Illegal Dump Site Locations

A listing of illegal dump sites location on the Torres Martinez Indian Reservation located in eastern Riverside County and northern Imperial County, California.

Date of Government Version: 01/12/2009
Date Data Arrived at EDR: 05/07/2009
Date Made Active in Reports: 09/21/2009
Number of Days to Update: 137

Source: EPA, Region 9
Telephone: 415-947-4219
Last EDR Contact: 04/21/2016
Next Scheduled EDR Contact: 08/08/2016
Data Release Frequency: No Update Planned

ODI: Open Dump Inventory

An open dump is defined as a disposal facility that does not comply with one or more of the Part 257 or Part 258 Subtitle D Criteria.

Date of Government Version: 06/30/1985
Date Data Arrived at EDR: 08/09/2004
Date Made Active in Reports: 09/17/2004
Number of Days to Update: 39

Source: Environmental Protection Agency
Telephone: 800-424-9346
Last EDR Contact: 06/09/2004
Next Scheduled EDR Contact: N/A
Data Release Frequency: No Update Planned

Local Lists of Hazardous waste / Contaminated Sites

US HIST CDL: National Clandestine Laboratory Register

A listing of clandestine drug lab locations that have been removed from the DEAs National Clandestine Laboratory Register.

Date of Government Version: 02/18/2016
Date Data Arrived at EDR: 03/07/2016
Date Made Active in Reports: 06/03/2016
Number of Days to Update: 88

Source: Drug Enforcement Administration
Telephone: 202-307-1000
Last EDR Contact: 03/01/2016
Next Scheduled EDR Contact: 06/13/2016
Data Release Frequency: No Update Planned

CDL: Clandestine Drug Lab Listing

A listing of clandestine drug lab locations in the state.

GOVERNMENT RECORDS SEARCHED / DATA CURRENCY TRACKING

Date of Government Version: 12/14/2015
Date Data Arrived at EDR: 01/26/2016
Date Made Active in Reports: 03/03/2016
Number of Days to Update: 37

Source: Department of Justice
Telephone: 920-832-2751
Last EDR Contact: 06/20/2016
Next Scheduled EDR Contact: 10/03/2016
Data Release Frequency: Varies

US CDL: Clandestine Drug Labs

A listing of clandestine drug lab locations. The U.S. Department of Justice ("the Department") provides this web site as a public service. It contains addresses of some locations where law enforcement agencies reported they found chemicals or other items that indicated the presence of either clandestine drug laboratories or dumpsites. In most cases, the source of the entries is not the Department, and the Department has not verified the entry and does not guarantee its accuracy. Members of the public must verify the accuracy of all entries by, for example, contacting local law enforcement and local health departments.

Date of Government Version: 02/18/2016
Date Data Arrived at EDR: 03/07/2016
Date Made Active in Reports: 06/03/2016
Number of Days to Update: 88

Source: Drug Enforcement Administration
Telephone: 202-307-1000
Last EDR Contact: 05/31/2016
Next Scheduled EDR Contact: 09/12/2016
Data Release Frequency: Quarterly

Local Land Records

LIENS: Environmental Liens Listing

Environmental liens listing.

Date of Government Version: 10/01/2014
Date Data Arrived at EDR: 11/07/2014
Date Made Active in Reports: 12/22/2014
Number of Days to Update: 45

Source: Department of Natural Resources
Telephone: 608-267-6713
Last EDR Contact: 04/04/2016
Next Scheduled EDR Contact: 07/18/2016
Data Release Frequency: Varies

LIENS 2: CERCLA Lien Information

A Federal CERCLA ('Superfund') lien can exist by operation of law at any site or property at which EPA has spent Superfund monies. These monies are spent to investigate and address releases and threatened releases of contamination. CERCLIS provides information as to the identity of these sites and properties.

Date of Government Version: 02/18/2014
Date Data Arrived at EDR: 03/18/2014
Date Made Active in Reports: 04/24/2014
Number of Days to Update: 37

Source: Environmental Protection Agency
Telephone: 202-564-6023
Last EDR Contact: 04/26/2016
Next Scheduled EDR Contact: 08/08/2016
Data Release Frequency: Varies

Records of Emergency Release Reports

HMIRS: Hazardous Materials Information Reporting System

Hazardous Materials Incident Report System. HMIRS contains hazardous material spill incidents reported to DOT.

Date of Government Version: 06/24/2015
Date Data Arrived at EDR: 06/26/2015
Date Made Active in Reports: 09/02/2015
Number of Days to Update: 68

Source: U.S. Department of Transportation
Telephone: 202-366-4555
Last EDR Contact: 03/30/2016
Next Scheduled EDR Contact: 07/11/2016
Data Release Frequency: Annually

SPILLS: Spills Database

A discharge of a hazardous substance that may adversely impact, or threaten to adversely impact public health, welfare or the environment. Spills are usually cleaned up quickly.

Date of Government Version: 02/01/2016
Date Data Arrived at EDR: 02/19/2016
Date Made Active in Reports: 04/20/2016
Number of Days to Update: 61

Source: Department of Natural Resources
Telephone: 608-261-6422
Last EDR Contact: 04/08/2016
Next Scheduled EDR Contact: 07/18/2016
Data Release Frequency: Quarterly

GOVERNMENT RECORDS SEARCHED / DATA CURRENCY TRACKING

AG SPILLS: Agricultural Spill Cases

Spills reported to the Department of Agriculture, Trade & Consumer Protection. There are two types of spills. Long-term: These are mainly pesticide and fertilizer cases. Some might include other contaminants at the same site. Some might involve wood-treaters - which use pesticides. All of them involve spills of products, but these spills generally result from day to day use (chronic spills) rather than accidental spills (acute). Accidental: These are the acute spills of pesticides and fertilizers and only involve pesticides and fertilizers. Most of these are cleaned up and closed within 3 to 6 months.

Date of Government Version: 04/01/2016	Source: Department of Agriculture, Trade & Consumer Protection
Date Data Arrived at EDR: 05/13/2016	Telephone: 608-224-5058
Date Made Active in Reports: 06/20/2016	Last EDR Contact: 05/13/2016
Number of Days to Update: 38	Next Scheduled EDR Contact: 08/22/2016
	Data Release Frequency: Varies

SPILLS 90: SPILLS90 data from FirstSearch

Spills 90 includes those spill and release records available exclusively from FirstSearch databases. Typically, they may include chemical, oil and/or hazardous substance spills recorded after 1990. Duplicate records that are already included in EDR incident and release records are not included in Spills 90.

Date of Government Version: 11/06/2012	Source: FirstSearch
Date Data Arrived at EDR: 01/03/2013	Telephone: N/A
Date Made Active in Reports: 02/11/2013	Last EDR Contact: 01/03/2013
Number of Days to Update: 39	Next Scheduled EDR Contact: N/A
	Data Release Frequency: No Update Planned

SPILLS 80: SPILLS80 data from FirstSearch

Spills 80 includes those spill and release records available from FirstSearch databases prior to 1990. Typically, they may include chemical, oil and/or hazardous substance spills recorded before 1990. Duplicate records that are already included in EDR incident and release records are not included in Spills 80.

Date of Government Version: 03/31/2003	Source: FirstSearch
Date Data Arrived at EDR: 01/03/2013	Telephone: N/A
Date Made Active in Reports: 03/01/2013	Last EDR Contact: 01/03/2013
Number of Days to Update: 57	Next Scheduled EDR Contact: N/A
	Data Release Frequency: No Update Planned

Other Ascertainable Records

RCRA NonGen / NLR: RCRA - Non Generators / No Longer Regulated

RCRAInfo is EPA's comprehensive information system, providing access to data supporting the Resource Conservation and Recovery Act (RCRA) of 1976 and the Hazardous and Solid Waste Amendments (HSWA) of 1984. The database includes selective information on sites which generate, transport, store, treat and/or dispose of hazardous waste as defined by the Resource Conservation and Recovery Act (RCRA). Non-Generators do not presently generate hazardous waste.

Date of Government Version: 12/09/2015	Source: Environmental Protection Agency
Date Data Arrived at EDR: 03/02/2016	Telephone: 312-886-6186
Date Made Active in Reports: 04/05/2016	Last EDR Contact: 03/30/2016
Number of Days to Update: 34	Next Scheduled EDR Contact: 07/11/2016
	Data Release Frequency: Varies

FUDS: Formerly Used Defense Sites

The listing includes locations of Formerly Used Defense Sites properties where the US Army Corps of Engineers is actively working or will take necessary cleanup actions.

Date of Government Version: 01/31/2015	Source: U.S. Army Corps of Engineers
Date Data Arrived at EDR: 07/08/2015	Telephone: 202-528-4285
Date Made Active in Reports: 10/13/2015	Last EDR Contact: 06/10/2016
Number of Days to Update: 97	Next Scheduled EDR Contact: 09/19/2016
	Data Release Frequency: Varies

GOVERNMENT RECORDS SEARCHED / DATA CURRENCY TRACKING

DOD: Department of Defense Sites

This data set consists of federally owned or administered lands, administered by the Department of Defense, that have any area equal to or greater than 640 acres of the United States, Puerto Rico, and the U.S. Virgin Islands.

Date of Government Version: 12/31/2005	Source: USGS
Date Data Arrived at EDR: 11/10/2006	Telephone: 888-275-8747
Date Made Active in Reports: 01/11/2007	Last EDR Contact: 04/15/2016
Number of Days to Update: 62	Next Scheduled EDR Contact: 07/25/2016
	Data Release Frequency: Semi-Annually

FEDLAND: Federal and Indian Lands

Federally and Indian administrated lands of the United States. Lands included are administrated by: Army Corps of Engineers, Bureau of Reclamation, National Wild and Scenic River, National Wildlife Refuge, Public Domain Land, Wilderness, Wilderness Study Area, Wildlife Management Area, Bureau of Indian Affairs, Bureau of Land Management, Department of Justice, Forest Service, Fish and Wildlife Service, National Park Service.

Date of Government Version: 12/31/2005	Source: U.S. Geological Survey
Date Data Arrived at EDR: 02/06/2006	Telephone: 888-275-8747
Date Made Active in Reports: 01/11/2007	Last EDR Contact: 04/15/2016
Number of Days to Update: 339	Next Scheduled EDR Contact: 07/25/2016
	Data Release Frequency: N/A

SCRD DRYCLEANERS: State Coalition for Remediation of Drycleaners Listing

The State Coalition for Remediation of Drycleaners was established in 1998, with support from the U.S. EPA Office of Superfund Remediation and Technology Innovation. It is comprised of representatives of states with established drycleaner remediation programs. Currently the member states are Alabama, Connecticut, Florida, Illinois, Kansas, Minnesota, Missouri, North Carolina, Oregon, South Carolina, Tennessee, Texas, and Wisconsin.

Date of Government Version: 03/07/2011	Source: Environmental Protection Agency
Date Data Arrived at EDR: 03/09/2011	Telephone: 615-532-8599
Date Made Active in Reports: 05/02/2011	Last EDR Contact: 05/20/2016
Number of Days to Update: 54	Next Scheduled EDR Contact: 08/29/2016
	Data Release Frequency: Varies

US FIN ASSUR: Financial Assurance Information

All owners and operators of facilities that treat, store, or dispose of hazardous waste are required to provide proof that they will have sufficient funds to pay for the clean up, closure, and post-closure care of their facilities.

Date of Government Version: 09/01/2015	Source: Environmental Protection Agency
Date Data Arrived at EDR: 09/03/2015	Telephone: 202-566-1917
Date Made Active in Reports: 11/03/2015	Last EDR Contact: 05/18/2016
Number of Days to Update: 61	Next Scheduled EDR Contact: 08/29/2016
	Data Release Frequency: Quarterly

EPA WATCH LIST: EPA WATCH LIST

EPA maintains a "Watch List" to facilitate dialogue between EPA, state and local environmental agencies on enforcement matters relating to facilities with alleged violations identified as either significant or high priority. Being on the Watch List does not mean that the facility has actually violated the law only that an investigation by EPA or a state or local environmental agency has led those organizations to allege that an unproven violation has in fact occurred. Being on the Watch List does not represent a higher level of concern regarding the alleged violations that were detected, but instead indicates cases requiring additional dialogue between EPA, state and local agencies - primarily because of the length of time the alleged violation has gone unaddressed or unresolved.

Date of Government Version: 08/30/2013	Source: Environmental Protection Agency
Date Data Arrived at EDR: 03/21/2014	Telephone: 617-520-3000
Date Made Active in Reports: 06/17/2014	Last EDR Contact: 05/09/2016
Number of Days to Update: 88	Next Scheduled EDR Contact: 08/22/2016
	Data Release Frequency: Quarterly

GOVERNMENT RECORDS SEARCHED / DATA CURRENCY TRACKING

2020 COR ACTION: 2020 Corrective Action Program List

The EPA has set ambitious goals for the RCRA Corrective Action program by creating the 2020 Corrective Action Universe. This RCRA cleanup baseline includes facilities expected to need corrective action. The 2020 universe contains a wide variety of sites. Some properties are heavily contaminated while others were contaminated but have since been cleaned up. Still others have not been fully investigated yet, and may require little or no remediation. Inclusion in the 2020 Universe does not necessarily imply failure on the part of a facility to meet its RCRA obligations.

Date of Government Version: 04/22/2013	Source: Environmental Protection Agency
Date Data Arrived at EDR: 03/03/2015	Telephone: 703-308-4044
Date Made Active in Reports: 03/09/2015	Last EDR Contact: 05/12/2016
Number of Days to Update: 6	Next Scheduled EDR Contact: 08/22/2016
	Data Release Frequency: Varies

TSCA: Toxic Substances Control Act

Toxic Substances Control Act. TSCA identifies manufacturers and importers of chemical substances included on the TSCA Chemical Substance Inventory list. It includes data on the production volume of these substances by plant site.

Date of Government Version: 12/31/2012	Source: EPA
Date Data Arrived at EDR: 01/15/2015	Telephone: 202-260-5521
Date Made Active in Reports: 01/29/2015	Last EDR Contact: 03/24/2016
Number of Days to Update: 14	Next Scheduled EDR Contact: 07/04/2016
	Data Release Frequency: Every 4 Years

TRIS: Toxic Chemical Release Inventory System

Toxic Release Inventory System. TRIS identifies facilities which release toxic chemicals to the air, water and land in reportable quantities under SARA Title III Section 313.

Date of Government Version: 12/31/2014	Source: EPA
Date Data Arrived at EDR: 11/24/2015	Telephone: 202-566-0250
Date Made Active in Reports: 04/05/2016	Last EDR Contact: 05/24/2016
Number of Days to Update: 133	Next Scheduled EDR Contact: 09/05/2016
	Data Release Frequency: Annually

SSTS: Section 7 Tracking Systems

Section 7 of the Federal Insecticide, Fungicide and Rodenticide Act, as amended (92 Stat. 829) requires all registered pesticide-producing establishments to submit a report to the Environmental Protection Agency by March 1st each year. Each establishment must report the types and amounts of pesticides, active ingredients and devices being produced, and those having been produced and sold or distributed in the past year.

Date of Government Version: 12/31/2009	Source: EPA
Date Data Arrived at EDR: 12/10/2010	Telephone: 202-564-4203
Date Made Active in Reports: 02/25/2011	Last EDR Contact: 04/25/2016
Number of Days to Update: 77	Next Scheduled EDR Contact: 08/08/2016
	Data Release Frequency: Annually

ROD: Records Of Decision

Record of Decision. ROD documents mandate a permanent remedy at an NPL (Superfund) site containing technical and health information to aid in the cleanup.

Date of Government Version: 11/25/2013	Source: EPA
Date Data Arrived at EDR: 12/12/2013	Telephone: 703-416-0223
Date Made Active in Reports: 02/24/2014	Last EDR Contact: 06/07/2016
Number of Days to Update: 74	Next Scheduled EDR Contact: 09/19/2016
	Data Release Frequency: Annually

RMP: Risk Management Plans

GOVERNMENT RECORDS SEARCHED / DATA CURRENCY TRACKING

When Congress passed the Clean Air Act Amendments of 1990, it required EPA to publish regulations and guidance for chemical accident prevention at facilities using extremely hazardous substances. The Risk Management Program Rule (RMP Rule) was written to implement Section 112(r) of these amendments. The rule, which built upon existing industry codes and standards, requires companies of all sizes that use certain flammable and toxic substances to develop a Risk Management Program, which includes a(n): Hazard assessment that details the potential effects of an accidental release, an accident history of the last five years, and an evaluation of worst-case and alternative accidental releases; Prevention program that includes safety precautions and maintenance, monitoring, and employee training measures; and Emergency response program that spells out emergency health care, employee training measures and procedures for informing the public and response agencies (e.g the fire department) should an accident occur.

Date of Government Version: 08/01/2015	Source: Environmental Protection Agency
Date Data Arrived at EDR: 08/26/2015	Telephone: 202-564-8600
Date Made Active in Reports: 11/03/2015	Last EDR Contact: 04/25/2016
Number of Days to Update: 69	Next Scheduled EDR Contact: 08/08/2016
	Data Release Frequency: Varies

RAATS: RCRA Administrative Action Tracking System

RCRA Administration Action Tracking System. RAATS contains records based on enforcement actions issued under RCRA pertaining to major violators and includes administrative and civil actions brought by the EPA. For administration actions after September 30, 1995, data entry in the RAATS database was discontinued. EPA will retain a copy of the database for historical records. It was necessary to terminate RAATS because a decrease in agency resources made it impossible to continue to update the information contained in the database.

Date of Government Version: 04/17/1995	Source: EPA
Date Data Arrived at EDR: 07/03/1995	Telephone: 202-564-4104
Date Made Active in Reports: 08/07/1995	Last EDR Contact: 06/02/2008
Number of Days to Update: 35	Next Scheduled EDR Contact: 09/01/2008
	Data Release Frequency: No Update Planned

PRP: Potentially Responsible Parties

A listing of verified Potentially Responsible Parties

Date of Government Version: 10/25/2013	Source: EPA
Date Data Arrived at EDR: 10/17/2014	Telephone: 202-564-6023
Date Made Active in Reports: 10/20/2014	Last EDR Contact: 05/12/2016
Number of Days to Update: 3	Next Scheduled EDR Contact: 08/22/2016
	Data Release Frequency: Quarterly

PADS: PCB Activity Database System

PCB Activity Database. PADS Identifies generators, transporters, commercial storers and/or brokers and disposers of PCB's who are required to notify the EPA of such activities.

Date of Government Version: 07/01/2014	Source: EPA
Date Data Arrived at EDR: 10/15/2014	Telephone: 202-566-0500
Date Made Active in Reports: 11/17/2014	Last EDR Contact: 04/12/2016
Number of Days to Update: 33	Next Scheduled EDR Contact: 07/25/2016
	Data Release Frequency: Annually

ICIS: Integrated Compliance Information System

The Integrated Compliance Information System (ICIS) supports the information needs of the national enforcement and compliance program as well as the unique needs of the National Pollutant Discharge Elimination System (NPDES) program.

Date of Government Version: 01/23/2015	Source: Environmental Protection Agency
Date Data Arrived at EDR: 02/06/2015	Telephone: 202-564-5088
Date Made Active in Reports: 03/09/2015	Last EDR Contact: 04/08/2016
Number of Days to Update: 31	Next Scheduled EDR Contact: 07/25/2016
	Data Release Frequency: Quarterly

GOVERNMENT RECORDS SEARCHED / DATA CURRENCY TRACKING

FTTS: FIFRA/ TSCA Tracking System - FIFRA (Federal Insecticide, Fungicide, & Rodenticide Act)/TSCA (Toxic Substances Control Act)
FTTS tracks administrative cases and pesticide enforcement actions and compliance activities related to FIFRA, TSCA and EPCRA (Emergency Planning and Community Right-to-Know Act). To maintain currency, EDR contacts the Agency on a quarterly basis.

Date of Government Version: 04/09/2009	Source: EPA/Office of Prevention, Pesticides and Toxic Substances
Date Data Arrived at EDR: 04/16/2009	Telephone: 202-566-1667
Date Made Active in Reports: 05/11/2009	Last EDR Contact: 05/20/2016
Number of Days to Update: 25	Next Scheduled EDR Contact: 09/05/2016
	Data Release Frequency: Quarterly

FTTS INSP: FIFRA/ TSCA Tracking System - FIFRA (Federal Insecticide, Fungicide, & Rodenticide Act)/TSCA (Toxic Substances Control Act)
A listing of FIFRA/TSCA Tracking System (FTTS) inspections and enforcements.

Date of Government Version: 04/09/2009	Source: EPA
Date Data Arrived at EDR: 04/16/2009	Telephone: 202-566-1667
Date Made Active in Reports: 05/11/2009	Last EDR Contact: 05/20/2016
Number of Days to Update: 25	Next Scheduled EDR Contact: 09/05/2016
	Data Release Frequency: Quarterly

MLTS: Material Licensing Tracking System

MLTS is maintained by the Nuclear Regulatory Commission and contains a list of approximately 8,100 sites which possess or use radioactive materials and which are subject to NRC licensing requirements. To maintain currency, EDR contacts the Agency on a quarterly basis.

Date of Government Version: 03/07/2016	Source: Nuclear Regulatory Commission
Date Data Arrived at EDR: 03/18/2016	Telephone: 301-415-7169
Date Made Active in Reports: 04/15/2016	Last EDR Contact: 05/06/2016
Number of Days to Update: 28	Next Scheduled EDR Contact: 08/22/2016
	Data Release Frequency: Quarterly

COAL ASH DOE: Steam-Electric Plant Operation Data

A listing of power plants that store ash in surface ponds.

Date of Government Version: 12/31/2005	Source: Department of Energy
Date Data Arrived at EDR: 08/07/2009	Telephone: 202-586-8719
Date Made Active in Reports: 10/22/2009	Last EDR Contact: 06/09/2016
Number of Days to Update: 76	Next Scheduled EDR Contact: 09/19/2016
	Data Release Frequency: Varies

COAL ASH EPA: Coal Combustion Residues Surface Impoundments List

A listing of coal combustion residues surface impoundments with high hazard potential ratings.

Date of Government Version: 07/01/2014	Source: Environmental Protection Agency
Date Data Arrived at EDR: 09/10/2014	Telephone: N/A
Date Made Active in Reports: 10/20/2014	Last EDR Contact: 06/10/2016
Number of Days to Update: 40	Next Scheduled EDR Contact: 09/19/2016
	Data Release Frequency: Varies

PCB TRANSFORMER: PCB Transformer Registration Database

The database of PCB transformer registrations that includes all PCB registration submittals.

Date of Government Version: 02/01/2011	Source: Environmental Protection Agency
Date Data Arrived at EDR: 10/19/2011	Telephone: 202-566-0517
Date Made Active in Reports: 01/10/2012	Last EDR Contact: 04/26/2016
Number of Days to Update: 83	Next Scheduled EDR Contact: 08/08/2016
	Data Release Frequency: Varies

RADINFO: Radiation Information Database

The Radiation Information Database (RADINFO) contains information about facilities that are regulated by U.S. Environmental Protection Agency (EPA) regulations for radiation and radioactivity.

GOVERNMENT RECORDS SEARCHED / DATA CURRENCY TRACKING

Date of Government Version: 07/07/2015
Date Data Arrived at EDR: 07/09/2015
Date Made Active in Reports: 09/16/2015
Number of Days to Update: 69

Source: Environmental Protection Agency
Telephone: 202-343-9775
Last EDR Contact: 04/08/2016
Next Scheduled EDR Contact: 07/18/2016
Data Release Frequency: Quarterly

HIST FTTS: FIFRA/TSCA Tracking System Administrative Case Listing

A complete administrative case listing from the FIFRA/TSCA Tracking System (FTTS) for all ten EPA regions. The information was obtained from the National Compliance Database (NCDB). NCDB supports the implementation of FIFRA (Federal Insecticide, Fungicide, and Rodenticide Act) and TSCA (Toxic Substances Control Act). Some EPA regions are now closing out records. Because of that, and the fact that some EPA regions are not providing EPA Headquarters with updated records, it was decided to create a HIST FTTS database. It included records that may not be included in the newer FTTS database updates. This database is no longer updated.

Date of Government Version: 10/19/2006
Date Data Arrived at EDR: 03/01/2007
Date Made Active in Reports: 04/10/2007
Number of Days to Update: 40

Source: Environmental Protection Agency
Telephone: 202-564-2501
Last EDR Contact: 12/17/2007
Next Scheduled EDR Contact: 03/17/2008
Data Release Frequency: No Update Planned

HIST FTTS INSP: FIFRA/TSCA Tracking System Inspection & Enforcement Case Listing

A complete inspection and enforcement case listing from the FIFRA/TSCA Tracking System (FTTS) for all ten EPA regions. The information was obtained from the National Compliance Database (NCDB). NCDB supports the implementation of FIFRA (Federal Insecticide, Fungicide, and Rodenticide Act) and TSCA (Toxic Substances Control Act). Some EPA regions are now closing out records. Because of that, and the fact that some EPA regions are not providing EPA Headquarters with updated records, it was decided to create a HIST FTTS database. It included records that may not be included in the newer FTTS database updates. This database is no longer updated.

Date of Government Version: 10/19/2006
Date Data Arrived at EDR: 03/01/2007
Date Made Active in Reports: 04/10/2007
Number of Days to Update: 40

Source: Environmental Protection Agency
Telephone: 202-564-2501
Last EDR Contact: 12/17/2008
Next Scheduled EDR Contact: 03/17/2008
Data Release Frequency: No Update Planned

DOT OPS: Incident and Accident Data

Department of Transportation, Office of Pipeline Safety Incident and Accident data.

Date of Government Version: 07/31/2012
Date Data Arrived at EDR: 08/07/2012
Date Made Active in Reports: 09/18/2012
Number of Days to Update: 42

Source: Department of Transportation, Office of Pipeline Safety
Telephone: 202-366-4595
Last EDR Contact: 05/04/2016
Next Scheduled EDR Contact: 08/15/2016
Data Release Frequency: Varies

CONSENT: Superfund (CERCLA) Consent Decrees

Major legal settlements that establish responsibility and standards for cleanup at NPL (Superfund) sites. Released periodically by United States District Courts after settlement by parties to litigation matters.

Date of Government Version: 12/31/2014
Date Data Arrived at EDR: 04/17/2015
Date Made Active in Reports: 06/02/2015
Number of Days to Update: 46

Source: Department of Justice, Consent Decree Library
Telephone: Varies
Last EDR Contact: 03/24/2016
Next Scheduled EDR Contact: 07/11/2016
Data Release Frequency: Varies

BRS: Biennial Reporting System

The Biennial Reporting System is a national system administered by the EPA that collects data on the generation and management of hazardous waste. BRS captures detailed data from two groups: Large Quantity Generators (LQG) and Treatment, Storage, and Disposal Facilities.

Date of Government Version: 12/31/2013
Date Data Arrived at EDR: 02/24/2015
Date Made Active in Reports: 09/30/2015
Number of Days to Update: 218

Source: EPA/NTIS
Telephone: 800-424-9346
Last EDR Contact: 05/27/2016
Next Scheduled EDR Contact: 09/05/2016
Data Release Frequency: Biennially

GOVERNMENT RECORDS SEARCHED / DATA CURRENCY TRACKING

INDIAN RESERV: Indian Reservations

This map layer portrays Indian administered lands of the United States that have any area equal to or greater than 640 acres.

Date of Government Version: 12/31/2005	Source: USGS
Date Data Arrived at EDR: 12/08/2006	Telephone: 202-208-3710
Date Made Active in Reports: 01/11/2007	Last EDR Contact: 04/15/2016
Number of Days to Update: 34	Next Scheduled EDR Contact: 07/25/2016
	Data Release Frequency: Semi-Annually

FUSRAP: Formerly Utilized Sites Remedial Action Program

DOE established the Formerly Utilized Sites Remedial Action Program (FUSRAP) in 1974 to remediate sites where radioactive contamination remained from Manhattan Project and early U.S. Atomic Energy Commission (AEC) operations.

Date of Government Version: 03/11/2016	Source: Department of Energy
Date Data Arrived at EDR: 03/15/2016	Telephone: 202-586-3559
Date Made Active in Reports: 06/03/2016	Last EDR Contact: 05/09/2016
Number of Days to Update: 80	Next Scheduled EDR Contact: 08/22/2016
	Data Release Frequency: Varies

UMTRA: Uranium Mill Tailings Sites

Uranium ore was mined by private companies for federal government use in national defense programs. When the mills shut down, large piles of the sand-like material (mill tailings) remain after uranium has been extracted from the ore. Levels of human exposure to radioactive materials from the piles are low; however, in some cases tailings were used as construction materials before the potential health hazards of the tailings were recognized.

Date of Government Version: 09/14/2010	Source: Department of Energy
Date Data Arrived at EDR: 10/07/2011	Telephone: 505-845-0011
Date Made Active in Reports: 03/01/2012	Last EDR Contact: 05/23/2016
Number of Days to Update: 146	Next Scheduled EDR Contact: 09/05/2016
	Data Release Frequency: Varies

LEAD SMELTER 1: Lead Smelter Sites

A listing of former lead smelter site locations.

Date of Government Version: 11/25/2014	Source: Environmental Protection Agency
Date Data Arrived at EDR: 11/26/2014	Telephone: 703-603-8787
Date Made Active in Reports: 01/29/2015	Last EDR Contact: 04/07/2016
Number of Days to Update: 64	Next Scheduled EDR Contact: 07/18/2016
	Data Release Frequency: Varies

LEAD SMELTER 2: Lead Smelter Sites

A list of several hundred sites in the U.S. where secondary lead smelting was done from 1931 and 1964. These sites may pose a threat to public health through ingestion or inhalation of contaminated soil or dust

Date of Government Version: 04/05/2001	Source: American Journal of Public Health
Date Data Arrived at EDR: 10/27/2010	Telephone: 703-305-6451
Date Made Active in Reports: 12/02/2010	Last EDR Contact: 12/02/2009
Number of Days to Update: 36	Next Scheduled EDR Contact: N/A
	Data Release Frequency: No Update Planned

US AIRS (AFS): Aerometric Information Retrieval System Facility Subsystem (AFS)

The database is a sub-system of Aerometric Information Retrieval System (AIRS). AFS contains compliance data on air pollution point sources regulated by the U.S. EPA and/or state and local air regulatory agencies. This information comes from source reports by various stationary sources of air pollution, such as electric power plants, steel mills, factories, and universities, and provides information about the air pollutants they produce. Action, air program, air program pollutant, and general level plant data. It is used to track emissions and compliance data from industrial plants.

GOVERNMENT RECORDS SEARCHED / DATA CURRENCY TRACKING

Date of Government Version: 10/20/2015
Date Data Arrived at EDR: 10/27/2015
Date Made Active in Reports: 01/04/2016
Number of Days to Update: 69

Source: EPA
Telephone: 202-564-2496
Last EDR Contact: 06/22/2016
Next Scheduled EDR Contact: 10/10/2016
Data Release Frequency: Annually

US AIRS MINOR: Air Facility System Data A listing of minor source facilities.

Date of Government Version: 10/20/2015
Date Data Arrived at EDR: 10/27/2015
Date Made Active in Reports: 01/04/2016
Number of Days to Update: 69

Source: EPA
Telephone: 202-564-2496
Last EDR Contact: 06/22/2016
Next Scheduled EDR Contact: 10/10/2016
Data Release Frequency: Annually

US MINES: Mines Master Index File

Contains all mine identification numbers issued for mines active or opened since 1971. The data also includes violation information.

Date of Government Version: 02/09/2016
Date Data Arrived at EDR: 03/02/2016
Date Made Active in Reports: 04/15/2016
Number of Days to Update: 44

Source: Department of Labor, Mine Safety and Health Administration
Telephone: 303-231-5959
Last EDR Contact: 06/02/2016
Next Scheduled EDR Contact: 09/12/2016
Data Release Frequency: Semi-Annually

US MINES 2: Ferrous and Nonferrous Metal Mines Database Listing

This map layer includes ferrous (ferrous metal mines are facilities that extract ferrous metals, such as iron ore or molybdenum) and nonferrous (Nonferrous metal mines are facilities that extract nonferrous metals, such as gold, silver, copper, zinc, and lead) metal mines in the United States.

Date of Government Version: 12/05/2005
Date Data Arrived at EDR: 02/29/2008
Date Made Active in Reports: 04/18/2008
Number of Days to Update: 49

Source: USGS
Telephone: 703-648-7709
Last EDR Contact: 06/03/2016
Next Scheduled EDR Contact: 09/12/2016
Data Release Frequency: Varies

US MINES 3: Active Mines & Mineral Plants Database Listing

Active Mines and Mineral Processing Plant operations for commodities monitored by the Minerals Information Team of the USGS.

Date of Government Version: 04/14/2011
Date Data Arrived at EDR: 06/08/2011
Date Made Active in Reports: 09/13/2011
Number of Days to Update: 97

Source: USGS
Telephone: 703-648-7709
Last EDR Contact: 06/03/2016
Next Scheduled EDR Contact: 09/12/2016
Data Release Frequency: Varies

FINDS: Facility Index System/Facility Registry System

Facility Index System. FINDS contains both facility information and 'pointers' to other sources that contain more detail. EDR includes the following FINDS databases in this report: PCS (Permit Compliance System), AIRS (Aerometric Information Retrieval System), DOCKET (Enforcement Docket used to manage and track information on civil judicial enforcement cases for all environmental statutes), FURS (Federal Underground Injection Control), C-DOCKET (Criminal Docket System used to track criminal enforcement actions for all environmental statutes), FFIS (Federal Facilities Information System), STATE (State Environmental Laws and Statutes), and PADS (PCB Activity Data System).

Date of Government Version: 07/20/2015
Date Data Arrived at EDR: 09/09/2015
Date Made Active in Reports: 11/03/2015
Number of Days to Update: 55

Source: EPA
Telephone: (312) 353-2000
Last EDR Contact: 06/08/2016
Next Scheduled EDR Contact: 09/19/2016
Data Release Frequency: Quarterly

GOVERNMENT RECORDS SEARCHED / DATA CURRENCY TRACKING

UXO: Unexploded Ordnance Sites

A listing of unexploded ordnance site locations

Date of Government Version: 10/25/2015	Source: Department of Defense
Date Data Arrived at EDR: 01/29/2016	Telephone: 571-373-0407
Date Made Active in Reports: 04/05/2016	Last EDR Contact: 06/20/2016
Number of Days to Update: 67	Next Scheduled EDR Contact: 10/03/2016
	Data Release Frequency: Varies

DOCKET HWC: Hazardous Waste Compliance Docket Listing

A complete list of the Federal Agency Hazardous Waste Compliance Docket Facilities.

Date of Government Version: 03/01/2016	Source: Environmental Protection Agency
Date Data Arrived at EDR: 03/03/2016	Telephone: 202-564-0527
Date Made Active in Reports: 04/05/2016	Last EDR Contact: 05/25/2016
Number of Days to Update: 33	Next Scheduled EDR Contact: 09/12/2016
	Data Release Frequency: Varies

AIRS: Air Permit Program Listing

A listing of permits issued by the Air Permit Program.

Date of Government Version: 12/31/2014	Source: Department of Natural Resources
Date Data Arrived at EDR: 07/20/2015	Telephone: 608-266-2621
Date Made Active in Reports: 08/17/2015	Last EDR Contact: 04/18/2016
Number of Days to Update: 28	Next Scheduled EDR Contact: 08/01/2016
	Data Release Frequency: Annually

BRRTS: Bureau of Remediation & Redevelopment Tracking System

BRRTS is a tracking system of contaminated sites. It holds key information for finding out more about a site or an activity. Activity types included are: Abandoned Container - An abandoned container with potentially hazardous contents recovered from a site. No discharge to the environment occurs. If the container did release a hazardous substance, a spill would be associated with the site. Superfund - is a federal program created by Congress in 1980 to finance cleanup of the nation's worst hazardous waste sites. VPLE - Voluntary Property Liability Exemptions apply to sites in which a property owner conducts an environmental investigation and cleanup of an entire property and then receives limits on their future liability. General Property - Environmental actions which apply to the property as a whole, rather than a specific source of contamination, such as the LUST or environmental repair site. Examples would be off-site letters, municipal liability clarification letters, lease letters, voluntary party liability exemption actions, and general liability clarification letters.

Date of Government Version: 02/01/2016	Source: Department of Natural Resources
Date Data Arrived at EDR: 02/19/2016	Telephone: 608-261-6422
Date Made Active in Reports: 04/20/2016	Last EDR Contact: 04/08/2016
Number of Days to Update: 61	Next Scheduled EDR Contact: 07/18/2016
	Data Release Frequency: Quarterly

COAL ASH: Coal Ash Disposal Site Listing

A listing of coal combustion monofills.

Date of Government Version: 03/31/2016	Source: Department of Natural Resources
Date Data Arrived at EDR: 04/08/2016	Telephone: 608-267-3538
Date Made Active in Reports: 06/03/2016	Last EDR Contact: 03/28/2016
Number of Days to Update: 56	Next Scheduled EDR Contact: 07/11/2016
	Data Release Frequency: Varies

DRYCLEANERS: Five Star Recognition Program Sites

Drycleaning facilities enrolled in the Five Star Recognition Program. The primary focus of the Five Star program is to encourage reductions in the use and emissions of perchloroethylene (perc), a common but potentially hazardous drycleaning solvent. Participating cleaners pursue recycling opportunities, spill prevention strategies, more efficient solvent use, and more wet cleaning to reduce their perc consumption.

GOVERNMENT RECORDS SEARCHED / DATA CURRENCY TRACKING

Date of Government Version: 04/02/2012
Date Data Arrived at EDR: 04/05/2012
Date Made Active in Reports: 04/24/2012
Number of Days to Update: 19

Source: Department of Natural Resources
Telephone: 608-267-3125
Last EDR Contact: 06/13/2016
Next Scheduled EDR Contact: 06/26/2016
Data Release Frequency: Varies

Financial Assurance 1: Financial Assurance Information Listing Financial Assurance information.

Date of Government Version: 04/04/2016
Date Data Arrived at EDR: 04/06/2016
Date Made Active in Reports: 06/03/2016
Number of Days to Update: 58

Source: Department of Natural Resources
Telephone: 608-266-6965
Last EDR Contact: 06/20/2016
Next Scheduled EDR Contact: 10/03/2016
Data Release Frequency: Varies

Financial Assurance 2: Financial Assurance Information Listing

Information for underground storage tanks. Financial assurance is intended to ensure that resources are available to pay for the cost of closure, post-closure care, and corrective measures if the owner or operator of a regulated facility is unable or unwilling to pay.

Date of Government Version: 03/23/2016
Date Data Arrived at EDR: 04/12/2016
Date Made Active in Reports: 06/03/2016
Number of Days to Update: 52

Source: Department of Agriculture, Trade & Consumer Protection
Telephone: 608-266-0956
Last EDR Contact: 06/20/2016
Next Scheduled EDR Contact: 10/03/2016
Data Release Frequency: Varies

Financial Assurance 3: Financial Assurance Information Listing

Financial assurance information listing for hazardous waste facilities.

Date of Government Version: 03/03/2016
Date Data Arrived at EDR: 03/04/2016
Date Made Active in Reports: 04/21/2016
Number of Days to Update: 48

Source: Department of Natural Resources
Telephone: 608-266-1486
Last EDR Contact: 05/23/2016
Next Scheduled EDR Contact: 09/05/2016
Data Release Frequency: Annually

LEAD: Lead Inspection Data

Lead inspection information.

Date of Government Version: 03/24/2016
Date Data Arrived at EDR: 03/29/2016
Date Made Active in Reports: 06/03/2016
Number of Days to Update: 66

Source: Department of Health & Family Services
Telephone: 608-267-0473
Last EDR Contact: 06/20/2016
Next Scheduled EDR Contact: 10/03/2016
Data Release Frequency: Annually

LEAD CERT: Lead Safe Housing Registry

A listing of Wisconsin properties that have been or currently are in our Lead-Free/Lead-Safe Property Registry.

Date of Government Version: 04/12/2016
Date Data Arrived at EDR: 04/14/2016
Date Made Active in Reports: 06/03/2016
Number of Days to Update: 50

Source: Department of Environmental & Occupation
Telephone: 608-267-0928
Last EDR Contact: 06/06/2016
Next Scheduled EDR Contact: 09/19/2016
Data Release Frequency: Varies

WI MANIFEST: Manifest Information

Hazardous waste manifest information.

Date of Government Version: 12/31/2015
Date Data Arrived at EDR: 04/14/2016
Date Made Active in Reports: 06/03/2016
Number of Days to Update: 50

Source: Department of Natural Resources
Telephone: N/A
Last EDR Contact: 06/13/2016
Next Scheduled EDR Contact: 09/26/2016
Data Release Frequency: Annually

GOVERNMENT RECORDS SEARCHED / DATA CURRENCY TRACKING

NPDES: NPDES Permit Listing

A listing of stormwater permit industrial facilities.

Date of Government Version: 05/24/2016	Source: Department of Natural Resources
Date Data Arrived at EDR: 05/25/2016	Telephone: 608-264-8971
Date Made Active in Reports: 06/20/2016	Last EDR Contact: 05/25/2016
Number of Days to Update: 26	Next Scheduled EDR Contact: 09/05/2016
	Data Release Frequency: Quarterly

TIER 2: Tier 2 Facility Listing

A listing of facilities which store or manufacture hazardous materials that submit a chemical inventory report.

Date of Government Version: 12/31/2015	Source: Department of Natural Resources
Date Data Arrived at EDR: 06/07/2016	Telephone: 608-242-3225
Date Made Active in Reports: 06/20/2016	Last EDR Contact: 05/31/2016
Number of Days to Update: 13	Next Scheduled EDR Contact: 08/29/2016
	Data Release Frequency: Varies

WRRSER: Wisconsin Remedial Response Site Evaluation Report

The WRRSER provides information about location, status, and priority of sites or facilities in the state which are known to cause or have a high potential to cause environmental pollution.

Date of Government Version: 10/01/1995	Source: Department of Natural Resources
Date Data Arrived at EDR: 01/02/1996	Telephone: 608-261-6422
Date Made Active in Reports: 02/01/1996	Last EDR Contact: 03/24/2016
Number of Days to Update: 30	Next Scheduled EDR Contact: 07/11/2016
	Data Release Frequency: No Update Planned

ECHO: Enforcement & Compliance History Information

ECHO provides integrated compliance and enforcement information for about 800,000 regulated facilities nationwide.

Date of Government Version: 09/20/2015	Source: Environmental Protection Agency
Date Data Arrived at EDR: 09/23/2015	Telephone: 202-564-2280
Date Made Active in Reports: 01/04/2016	Last EDR Contact: 06/22/2016
Number of Days to Update: 103	Next Scheduled EDR Contact: 10/03/2016
	Data Release Frequency: Quarterly

FUELS PROGRAM: EPA Fuels Program Registered Listing

This listing includes facilities that are registered under the Part 80 (Code of Federal Regulations) EPA Fuels Programs. All companies now are required to submit new and updated registrations.

Date of Government Version: 02/22/2016	Source: EPA
Date Data Arrived at EDR: 02/24/2016	Telephone: 800-385-6164
Date Made Active in Reports: 05/20/2016	Last EDR Contact: 05/25/2016
Number of Days to Update: 86	Next Scheduled EDR Contact: 09/05/2016
	Data Release Frequency: Quarterly

EDR HIGH RISK HISTORICAL RECORDS

EDR Exclusive Records

EDR MGP: EDR Proprietary Manufactured Gas Plants

The EDR Proprietary Manufactured Gas Plant Database includes records of coal gas plants (manufactured gas plants) compiled by EDR's researchers. Manufactured gas sites were used in the United States from the 1800's to 1950's to produce a gas that could be distributed and used as fuel. These plants used whale oil, rosin, coal, or a mixture of coal, oil, and water that also produced a significant amount of waste. Many of the byproducts of the gas production, such as coal tar (oily waste containing volatile and non-volatile chemicals), sludges, oils and other compounds are potentially hazardous to human health and the environment. The byproduct from this process was frequently disposed of directly at the plant site and can remain or spread slowly, serving as a continuous source of soil and groundwater contamination.

GOVERNMENT RECORDS SEARCHED / DATA CURRENCY TRACKING

Date of Government Version: N/A
Date Data Arrived at EDR: N/A
Date Made Active in Reports: N/A
Number of Days to Update: N/A

Source: EDR, Inc.
Telephone: N/A
Last EDR Contact: N/A
Next Scheduled EDR Contact: N/A
Data Release Frequency: No Update Planned

EDR Hist Auto: EDR Exclusive Historic Gas Stations

EDR has searched selected national collections of business directories and has collected listings of potential gas station/filling station/service station sites that were available to EDR researchers. EDR's review was limited to those categories of sources that might, in EDR's opinion, include gas station/filling station/service station establishments. The categories reviewed included, but were not limited to gas, gas station, gasoline station, filling station, auto, automobile repair, auto service station, service station, etc. This database falls within a category of information EDR classifies as "High Risk Historical Records", or HRHR. EDR's HRHR effort presents unique and sometimes proprietary data about past sites and operations that typically create environmental concerns, but may not show up in current government records searches.

Date of Government Version: N/A
Date Data Arrived at EDR: N/A
Date Made Active in Reports: N/A
Number of Days to Update: N/A

Source: EDR, Inc.
Telephone: N/A
Last EDR Contact: N/A
Next Scheduled EDR Contact: N/A
Data Release Frequency: Varies

EDR Hist Cleaner: EDR Exclusive Historic Dry Cleaners

EDR has searched selected national collections of business directories and has collected listings of potential dry cleaner sites that were available to EDR researchers. EDR's review was limited to those categories of sources that might, in EDR's opinion, include dry cleaning establishments. The categories reviewed included, but were not limited to dry cleaners, cleaners, laundry, laundromat, cleaning/laundry, wash & dry etc. This database falls within a category of information EDR classifies as "High Risk Historical Records", or HRHR. EDR's HRHR effort presents unique and sometimes proprietary data about past sites and operations that typically create environmental concerns, but may not show up in current government records searches.

Date of Government Version: N/A
Date Data Arrived at EDR: N/A
Date Made Active in Reports: N/A
Number of Days to Update: N/A

Source: EDR, Inc.
Telephone: N/A
Last EDR Contact: N/A
Next Scheduled EDR Contact: N/A
Data Release Frequency: Varies

EDR RECOVERED GOVERNMENT ARCHIVES

Exclusive Recovered Govt. Archives

RGA LF: Recovered Government Archive Solid Waste Facilities List

The EDR Recovered Government Archive Landfill database provides a list of landfills derived from historical databases and includes many records that no longer appear in current government lists. Compiled from Records formerly available from the Department of Natural Resources in Wisconsin.

Date of Government Version: N/A
Date Data Arrived at EDR: 07/01/2013
Date Made Active in Reports: 01/13/2014
Number of Days to Update: 196

Source: Department of Natural Resources
Telephone: N/A
Last EDR Contact: 06/01/2012
Next Scheduled EDR Contact: N/A
Data Release Frequency: Varies

RGA LUST: Recovered Government Archive Leaking Underground Storage Tank

The EDR Recovered Government Archive Leaking Underground Storage Tank database provides a list of LUST incidents derived from historical databases and includes many records that no longer appear in current government lists. Compiled from Records formerly available from the Department of Natural Resources in Wisconsin.

Date of Government Version: N/A
Date Data Arrived at EDR: 07/01/2013
Date Made Active in Reports: 12/27/2013
Number of Days to Update: 179

Source: Department of Natural Resources
Telephone: N/A
Last EDR Contact: 06/01/2012
Next Scheduled EDR Contact: N/A
Data Release Frequency: Varies

GOVERNMENT RECORDS SEARCHED / DATA CURRENCY TRACKING

COUNTY RECORDS

MILWAUKEE COUNTY:

List of Tax Delinquent Brownfields

Current owners of these sites have not paid their property taxes for one or more years. Based on at least an initial screening of these properties (including a historical land use check and a site visit), the City has decided not to foreclose because of potential environmental contamination. However, the City (using State Statute 75.106) may begin foreclosure, and then assign the foreclosure judgment to a new party that will remediate and redevelop the site. Testing may demonstrate that the site is clean or needs limited environmental clean-up.

Date of Government Version: 05/03/2016	Source: Redevelopment Authority of the City of Milwaukee
Date Data Arrived at EDR: 05/06/2016	Telephone: 414-286-5642
Date Made Active in Reports: 06/20/2016	Last EDR Contact: 05/06/2016
Number of Days to Update: 45	Next Scheduled EDR Contact: 08/15/2016
	Data Release Frequency: Semi-Annually

OTHER DATABASE(S)

Depending on the geographic area covered by this report, the data provided in these specialty databases may or may not be complete. For example, the existence of wetlands information data in a specific report does not mean that all wetlands in the area covered by the report are included. Moreover, the absence of any reported wetlands information does not necessarily mean that wetlands do not exist in the area covered by the report.

CT MANIFEST: Hazardous Waste Manifest Data

Facility and manifest data. Manifest is a document that lists and tracks hazardous waste from the generator through transporters to a tsd facility.

Date of Government Version: 07/30/2013	Source: Department of Energy & Environmental Protection
Date Data Arrived at EDR: 08/19/2013	Telephone: 860-424-3375
Date Made Active in Reports: 10/03/2013	Last EDR Contact: 05/13/2016
Number of Days to Update: 45	Next Scheduled EDR Contact: 08/29/2016
	Data Release Frequency: No Update Planned

NJ MANIFEST: Manifest Information

Hazardous waste manifest information.

Date of Government Version: 12/31/2013	Source: Department of Environmental Protection
Date Data Arrived at EDR: 07/17/2015	Telephone: N/A
Date Made Active in Reports: 08/12/2015	Last EDR Contact: 04/12/2016
Number of Days to Update: 26	Next Scheduled EDR Contact: 07/25/2016
	Data Release Frequency: Annually

NY MANIFEST: Facility and Manifest Data

Manifest is a document that lists and tracks hazardous waste from the generator through transporters to a TSD facility.

Date of Government Version: 05/01/2016	Source: Department of Environmental Conservation
Date Data Arrived at EDR: 05/06/2016	Telephone: 518-402-8651
Date Made Active in Reports: 06/17/2016	Last EDR Contact: 05/06/2016
Number of Days to Update: 42	Next Scheduled EDR Contact: 08/15/2016
	Data Release Frequency: Annually

PA MANIFEST: Manifest Information

Hazardous waste manifest information.

Date of Government Version: 12/31/2014	Source: Department of Environmental Protection
Date Data Arrived at EDR: 07/24/2015	Telephone: 717-783-8990
Date Made Active in Reports: 08/18/2015	Last EDR Contact: 04/18/2016
Number of Days to Update: 25	Next Scheduled EDR Contact: 08/01/2016
	Data Release Frequency: Annually

GOVERNMENT RECORDS SEARCHED / DATA CURRENCY TRACKING

RI MANIFEST: Manifest information

Hazardous waste manifest information

Date of Government Version: 12/31/2013
Date Data Arrived at EDR: 06/19/2015
Date Made Active in Reports: 07/15/2015
Number of Days to Update: 26

Source: Department of Environmental Management
Telephone: 401-222-2797
Last EDR Contact: 06/06/2016
Next Scheduled EDR Contact: 09/05/2016
Data Release Frequency: Annually

VT MANIFEST: Hazardous Waste Manifest Data

Hazardous waste manifest information.

Date of Government Version: 03/16/2016
Date Data Arrived at EDR: 03/29/2016
Date Made Active in Reports: 04/19/2016
Number of Days to Update: 21

Source: Department of Environmental Conservation
Telephone: 802-241-3443
Last EDR Contact: 04/18/2016
Next Scheduled EDR Contact: 08/01/2016
Data Release Frequency: Annually

Oil/Gas Pipelines

Source: PennWell Corporation

Petroleum Bundle (Crude Oil, Refined Products, Petrochemicals, Gas Liquids (LPG/NGL), and Specialty Gases (Miscellaneous)) N = Natural Gas Bundle (Natural Gas, Gas Liquids (LPG/NGL), and Specialty Gases (Miscellaneous)). This map includes information copyrighted by PennWell Corporation. This information is provided on a best effort basis and PennWell Corporation does not guarantee its accuracy nor warrant its fitness for any particular purpose. Such information has been reprinted with the permission of PennWell.

Electric Power Transmission Line Data

Source: PennWell Corporation

This map includes information copyrighted by PennWell Corporation. This information is provided on a best effort basis and PennWell Corporation does not guarantee its accuracy nor warrant its fitness for any particular purpose. Such information has been reprinted with the permission of PennWell.

Sensitive Receptors: There are individuals deemed sensitive receptors due to their fragile immune systems and special sensitivity to environmental discharges. These sensitive receptors typically include the elderly, the sick, and children. While the location of all sensitive receptors cannot be determined, EDR indicates those buildings and facilities - schools, daycares, hospitals, medical centers, and nursing homes - where individuals who are sensitive receptors are likely to be located.

AHA Hospitals:

Source: American Hospital Association, Inc.
Telephone: 312-280-5991

The database includes a listing of hospitals based on the American Hospital Association's annual survey of hospitals.

Medical Centers: Provider of Services Listing

Source: Centers for Medicare & Medicaid Services
Telephone: 410-786-3000

A listing of hospitals with Medicare provider number, produced by Centers of Medicare & Medicaid Services, a federal agency within the U.S. Department of Health and Human Services.

Nursing Homes

Source: National Institutes of Health
Telephone: 301-594-6248

Information on Medicare and Medicaid certified nursing homes in the United States.

Public Schools

Source: National Center for Education Statistics
Telephone: 202-502-7300

The National Center for Education Statistics' primary database on elementary and secondary public education in the United States. It is a comprehensive, annual, national statistical database of all public elementary and secondary schools and school districts, which contains data that are comparable across all states.

Private Schools

Source: National Center for Education Statistics
Telephone: 202-502-7300

The National Center for Education Statistics' primary database on private school locations in the United States.

GOVERNMENT RECORDS SEARCHED / DATA CURRENCY TRACKING

Daycare Centers: Day Care Directory
Source: Department of Health & Family Services
Telephone: 608-266-9314

Flood Zone Data: This data, available in select counties across the country, was obtained by EDR in 2003 & 2011 from the Federal Emergency Management Agency (FEMA). Data depicts 100-year and 500-year flood zones as defined by FEMA.

NWI: National Wetlands Inventory. This data, available in select counties across the country, was obtained by EDR in 2002, 2005 and 2010 from the U.S. Fish and Wildlife Service.

Current USGS 7.5 Minute Topographic Map
Source: U.S. Geological Survey

STREET AND ADDRESS INFORMATION

© 2015 TomTom North America, Inc. All rights reserved. This material is proprietary and the subject of copyright protection and other intellectual property rights owned by or licensed to Tele Atlas North America, Inc. The use of this material is subject to the terms of a license agreement. You will be held liable for any unauthorized copying or disclosure of this material.

APPENDIX D – Property Records

2016 Property Record | Jackson County, WI

Assessed values not finalized until after Board of Review
Property information is valid as of JUN 19 2016 11:55PM

OWNER

CITY OF BLACK RIVER FALLS

CO-OWNER(S)

FORMER OWNERS

PROPERTY INFORMATION

Parcel ID: 206-2025-0040

Alternate ID:

School Districts:

BK RIVER FLS SD0476

Other Districts:

VOC DIST-LA CROSSE
TID 001

<u>Section</u>	<u>Town</u>	<u>Range</u>	<u>Qtr</u>	<u>Qtr Section</u>	<u>Qtr Section</u>
18	21N	03W		NW	NW

Lot:

Block:

Plat Name:

NOT AVAILABLE

Plat History:

(2016) NOT AVAILABLE

TAX INFORMATION

Net Tax Before Credits: .00

Lottery Credit: .00

First Dollar Credit: .00

Net Tax After: .00

	<u>Amt. Due</u>	<u>Amt. Paid</u>	<u>Balance</u>
Tax	.00	.00	.00
Special Assmnt	.00	.00	.00
Special Chrg	.00	.00	.00
Delinquent Chrg	.00	.00	.00
Private Forest	.00	.00	.00
Woodland Tax	.00	.00	.00
Managed Forest	.00	.00	.00
Prop. Tax Interest		.00	.00
Spec. Tax Interest		.00	.00
Prop. Tax Penalty		.00	.00
Spec. Tax Penalty		.00	.00
Other Charges	.00	.00	.00
TOTAL	.00	.00	.00
Over-Payment		.00	

ADDRESS

CITY OF BLACK RIVER FALLS

PROPERTY DESCRIPTION

THAT PT OF NWNW EX THAT PART PLATTED IN 1909 PLAT OF VAUDREUIL (EXCLUSION INCLUDES LOT 1 OF CSM 1432) AND EX THE PLATTED STREET THAT LIES ON THE EAST EDGE OF SAID PLAT. TAX EXEMPT

Property Address:

Municipality:

CITY OF BLACK RIVER FALLS

DEED INFORMATION

<u>Volume</u>	<u>Page</u>	<u>Document #</u>
498	313	340846
407	287	308376
286	620	244796

LAND VALUATION

Valuation Date: 20090629

<u>Code</u>	<u>Acres</u>	<u>Land Value</u>	<u>Improvements</u>	<u>Total</u>
X4	33.620	0	0	0
	33.620	0	0	0

Total Acres: 33.620

Assessment Ratio: 0.0000

Mill Rate: 0.000000000

Fair Market Value: 0.00

INSTALLMENTS

<u>Period</u>	<u>End Date</u>	<u>Amount</u>
---------------	-----------------	---------------

PAYMENT HISTORY (POSTED PAYMENTS)

<u>Date</u>	<u>Receipt #</u>	<u>Source</u>	<u>Type</u>	<u>Amount</u>	<u>Tax Status</u>	<u>Assess. Status</u>	<u>Interest</u>	<u>Penalty</u>	<u>Total</u>
-------------	------------------	---------------	-------------	---------------	-------------------	-----------------------	-----------------	----------------	--------------

2016 Property Record | Jackson County, WI

Assessed values not finalized until after Board of Review
Property information is valid as of JUN 19 2016 11:55PM

OWNER

CITY OF BLACK RIVER FALLS

CO-OWNER(S)

FORMER OWNERS

PROPERTY INFORMATION

Parcel ID: 206-2025-0050

Alternate ID:

School Districts:

BK RIVER FLS SD0476

Other Districts:

VOC DIST-LA CROSSE
TID 001

<u>Section</u>	<u>Town</u>	<u>Range</u>	<u>Qtr</u>	<u>Qtr</u>	<u>Section</u>	<u>Qtr</u>	<u>Section</u>
18	21N	03W			NW		NW

Lot:

Block:

Plat Name:

NOT AVAILABLE

Plat History:

(2016) NOT AVAILABLE

TAX INFORMATION

Net Tax Before Credits: .00

Lottery Credit: .00

First Dollar Credit: .00

Net Tax After: .00

	<u>Amt. Due</u>	<u>Amt. Paid</u>	<u>Balance</u>
Tax	.00	.00	.00
Special Assmnt	.00	.00	.00
Special Chrg	.00	.00	.00
Delinquent Chrg	.00	.00	.00
Private Forest	.00	.00	.00
Woodland Tax	.00	.00	.00
Managed Forest	.00	.00	.00
Prop. Tax Interest		.00	.00
Spec. Tax Interest		.00	.00
Prop. Tax Penalty		.00	.00
Spec. Tax Penalty		.00	.00
Other Charges	.00	.00	.00
TOTAL	.00	.00	.00
Over-Payment		.00	

ADDRESS

CITY OF BLACK RIVER FALLS

PROPERTY DESCRIPTION

THAT PT OF NWNW THAT IS PART OF THE 1909 PLAT OF VAUDREUIL EX LOT 1 OF CSM 1432 BUT INCLUDING THE PLATTED STREET THAT LIES ON THE EAST EDGE OF SAID PLAT. TAX EXEMPT

Property Address:

Municipality:

CITY OF BLACK RIVER FALLS

DEED INFORMATION

<u>Volume</u>	<u>Page</u>	<u>Document #</u>
498	313	340846

LAND VALUATION

Valuation Date: 20090629

<u>Code</u>	<u>Acres</u>	<u>Land Value</u>	<u>Improvements</u>	<u>Total</u>
X4	6.060	0	0	0
	6.060	0	0	0

Total Acres: 6.060

Assessment Ratio: 0.0000

Mill Rate: 0.000000000

Fair Market Value: 0.00

INSTALLMENTS

<u>Period</u>	<u>End Date</u>	<u>Amount</u>
---------------	-----------------	---------------

PAYMENT HISTORY (POSTED PAYMENTS)

<u>Date</u>	<u>Receipt #</u>	<u>Source</u>	<u>Type</u>	<u>Amount</u>	<u>Tax Status</u>	<u>Assess. Status</u>	<u>Interest</u>	<u>Penalty</u>	<u>Total</u>
-------------	------------------	---------------	-------------	---------------	-------------------	-----------------------	-----------------	----------------	--------------

2016 Property Record | Jackson County, WI

Assessed values not finalized until after Board of Review
Property information is valid as of JUN 19 2016 11:55PM

OWNER

CITY OF BLACK RIVER FALLS

CO-OWNER(S)

FORMER OWNERS

PROPERTY INFORMATION

Parcel ID: 206-2025-0055

Alternate ID:

School Districts:

BK RIVER FLS SD0476

Other Districts:

VOC DIST-LA CROSSE
TID 001

<u>Section</u>	<u>Town</u>	<u>Range</u>	<u>Qtr</u>	<u>Qtr Section</u>	<u>Qtr Section</u>
18	21N	03W		NW	NW

Lot:

Block:

Plat Name:

NOT AVAILABLE

Plat History:

(2016) NOT AVAILABLE

TAX INFORMATION

Net Tax Before Credits: .00

Lottery Credit: .00

First Dollar Credit: .00

Net Tax After: .00

	<u>Amt. Due</u>	<u>Amt. Paid</u>	<u>Balance</u>
Tax	.00	.00	.00
Special Assmnt	.00	.00	.00
Special Chrg	.00	.00	.00
Delinquent Chrg	.00	.00	.00
Private Forest	.00	.00	.00
Woodland Tax	.00	.00	.00
Managed Forest	.00	.00	.00
Prop. Tax Interest		.00	.00
Spec. Tax Interest		.00	.00
Prop. Tax Penalty		.00	.00
Spec. Tax Penalty		.00	.00
Other Charges	.00	.00	.00
TOTAL	.00	.00	.00
Over-Payment		.00	

ADDRESS

CITY OF BLACK RIVER FALLS

PROPERTY DESCRIPTION

THAT PT OF SWNW THAT IS PART OF THE 1909 PLAT OF VAUDREUIL INCLUDING THE PLATTED STREET THAT LIES ON THE EAST EDGE OF SAID PLAT. TAX EXEMPT

Property Address:

Municipality:

CITY OF BLACK RIVER FALLS

DEED INFORMATION

<u>Volume</u>	<u>Page</u>	<u>Document #</u>
498	313	340846

LAND VALUATION

Valuation Date: 20090629

<u>Code</u>	<u>Acres</u>	<u>Land Value</u>	<u>Improvements</u>	<u>Total</u>
X4	1.040	0	0	0
	1.040	0	0	0

Total Acres: 1.040

Assessment Ratio: 0.0000

Mill Rate: 0.000000000

Fair Market Value: 0.00

INSTALLMENTS

<u>Period</u>	<u>End Date</u>	<u>Amount</u>
---------------	-----------------	---------------

PAYMENT HISTORY (POSTED PAYMENTS)

<u>Date</u>	<u>Receipt #</u>	<u>Source</u>	<u>Type</u>	<u>Amount</u>	<u>Tax Status</u>	<u>Assess. Status</u>	<u>Interest</u>	<u>Penalty</u>	<u>Total</u>
-------------	------------------	---------------	-------------	---------------	-------------------	-----------------------	-----------------	----------------	--------------

2016 Property Record | Jackson County, WI

Assessed values not finalized until after Board of Review
Property information is valid as of JUN 19 2016 11:55PM

OWNER

CITY OF BLACK RIVER FALLS

CO-OWNER(S)

FORMER OWNERS

PROPERTY INFORMATION

Parcel ID: 206-2025-0000

Alternate ID:

School Districts:

BK RIVER FLS SD0476

Other Districts:

VOC DIST-LA CROSSE
TID 001

<u>Section</u>	<u>Town</u>	<u>Range</u>	<u>Qtr</u>	<u>Qtr Section</u>	<u>Qtr Section</u>
13	21N	04W		NW	NW

Lot:

Block:

Plat Name:

NOT AVAILABLE

Plat History:

(2016) NOT AVAILABLE

ADDRESS

CITY OF BLACK RIVER FALLS
TAX EXEMPT

PROPERTY DESCRIPTION

NE 1/4 OF SEC 13 LYING E OF RR ROW EXCEPT: LOTS 1-6 BLK 35 OF VAUDREUIL PLAT (BROCKWAY) AND EX LOT 6 CSM 883, LOT 5 CSM 832, LOTS 1&2 CSM 1264, LOT 1 CSM 2042, LOT 1 CSM 1432, LOT 10 CSM 2009, AS IN 357/321, EX BLK 34, LOTS 1-4 AND 6-8 BLK 47, LOTS 1,

Property Address:

Municipality:

CITY OF BLACK RIVER FALLS

DEED INFORMATION

Volume

Page

Document #

LAND VALUATION

Valuation Date:

<u>Code</u>	<u>Acres</u>	<u>Land Value</u>	<u>Improvements</u>	<u>Total</u>
Total Acres:				0.000
Assessment Ratio:				
Mill Rate:				0.000000000
Fair Market Value:				

Total Acres:

0.000

Assessment Ratio:

Mill Rate:

0.000000000

Fair Market Value:

TAX INFORMATION

Net Tax Before Credits: .00

Lottery Credit: .00

First Dollar Credit: .00

Net Tax After: .00

	<u>Amt. Due</u>	<u>Amt. Paid</u>	<u>Balance</u>
Tax	.00	.00	.00
Special Assmnt	.00	.00	.00
Special Chrg	.00	.00	.00
Delinquent Chrg	.00	.00	.00
Private Forest	.00	.00	.00
Woodland Tax	.00	.00	.00
Managed Forest	.00	.00	.00
Prop. Tax Interest		.00	.00
Spec. Tax Interest		.00	.00
Prop. Tax Penalty		.00	.00
Spec. Tax Penalty		.00	.00
Other Charges	.00	.00	.00
TOTAL	.00	.00	.00
Over-Payment		.00	

INSTALLMENTS

Period

End Date

Amount

PAYMENT HISTORY (POSTED PAYMENTS)

<u>Date</u>	<u>Receipt #</u>	<u>Source</u>	<u>Type</u>	<u>Amount</u>	<u>Tax Status</u>	<u>Assess. Status</u>	<u>Interest</u>	<u>Penalty</u>	<u>Total</u>
-------------	------------------	---------------	-------------	---------------	-------------------	-----------------------	-----------------	----------------	--------------