




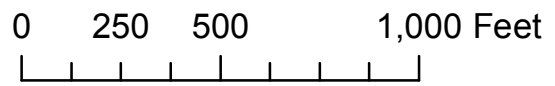


**Site**  
**93.7 Total Acres**  
**71.0 Usable Acres**

**ROAD INFRASTRUCTURE**  
**West Bend Corporate Center**  
**US Hwy 45 & Paradise Dr**  
**West Bend, Wisconsin**

Horizontal Datum is based on the Wisconsin State Plane  
 Coordinate System, South Zone (NAD-1927)

-  Site Boundary
-  City Boundary
-  Proposed Road
-  US Highway
-  Street



Compiled by:  
 GIS Services  
 City of West Bend  
 1115 S Main St  
 West Bend, WI 53095